

URBAN PROPERTY INVENTORY - EVACUEE PROPERTY DIVISION - WRA

1136 TYPE: Vacant Lot CODE: _____ NO: _____
34R LEGAL OWNERS: 1. YASUI, M.
COLUMBIA PK. 2. _____
LT. 2, BLOCK 2 3. _____
S.D.#3 (LAST NAME) (MIDDLE) (FIRST)
OWNERS' ADDRESSES: 1. Hood River, Oregon
2. _____
3. Tule Lake
(PROJECT OR P.O.) (COUNTY) (STATE)
LOCATION OF PROPERTY: 1905-7 SHERMAN AVE. * HOOD RIVER, HOOD RIVER COUNTY, ORE.
(NO. AND STREET) (P.O.) (COUNTY) (STATE)
SIZE OF LOT: 50'x100' 0.115 ac
STRUCTURES: _____
ACTUAL VALUE: \$ _____ \$ _____ \$ _____
(LAND) (STRUCTURES) (TOTAL)
ASSESSED VALUE: \$ 50 \$ - \$ 50
(LAND) (STRUCTURES) (TOTAL)
OPERATED BY: _____
(NAME) (ADDRESS)
LEASE PERIOD: _____
(FROM: DATE) (TO: DATE)
INDEBTEDNESS: \$ _____
(AMOUNT) (DATE INCURRED) (DATE DUE)
CREDITOR: _____
(NAME) * 815IDE (ADDRESS)

REMARKS:

DISPOSITION:

DATE:

OCT 13 1943

INVESTIGATOR:

URBAN PROPERTY INVENTORY - EVACUEE PROPERTY DIVISION - WRA

62 TYPE: Residence CODE: _____ NO: _____3-H LEGAL OWNERS: 1. YASUI, M.

1ST WEST H.R. 2. _____

N $\frac{1}{2}$ 7F 3. _____N $\frac{1}{2}$ 8F (LAST NAME) (MIDDLE) (FIRST)OWNERS' ADDRESSES: 1. Hood River, Oregon

S.D.#3 2. _____

3. Tule Lake

(PROJECT OR P.O.) (COUNTY) (STATE)

LOCATION OF PROPERTY: 212 3RD ST. * HOOD RIVER, HOOD RIVER COUNTY, OREGON

(NO. AND STREET) (P.O.) (COUNTY) (STATE)

SIZE OF LOT: 2 LOTS, 50' X 50' EACH 0.115 ac.STRUCTURES: 1 STORY FRAME DWELLING (OLD BLDG)

ACTUAL VALUE: \$ _____ \$ _____ \$ _____

(LAND) (STRUCTURES) (TOTAL)

ASSESSED VALUE: \$ 970 \$ 200 \$ 1170

(LAND) (STRUCTURES) (TOTAL)

OPERATED BY: _____

(NAME) (ADDRESS)

LEASE PERIOD: _____

(FROM: DATE) (TO: DATE)

INDEBTEDNESS: \$ _____

(AMOUNT) (DATE INCURRED) (DATE DUE)

CREDITOR: _____

(NAME) * W. SIDE NORTH OF STATE ST. (ADDRESS)

REMARKS:

DISPOSITION:

DATE:

OCT 13 1943

INVESTIGATOR:

URBAN PROPERTY INVENTORY - EVACUEE PROPERTY DIVISION - WRA

1139 TYPE: Vacant Lot (2) CODE: _____ NO: _____

3 H.R. LEGAL OWNERS: 1. YASUI, M.

COLUMBIA PK. 2. _____

LT. 4 - BIK. 3 3. _____

LT. 5 - BIK. 3 (LAST NAME) (MIDDLE) (FIRST)

S.D. #3 OWNERS' ADDRESSES: 1. Hood River, Oregon

2. _____

3. Gule Lake

(PROJECT OR P.O.) (COUNTY) (STATE)

LOCATION OF PROPERTY: LT. # - 1913 - 15 HAZEL AVE. * LT. # 5 - 1914 - 16 EUGENE ST. ** HOOD RIVER
0.269 ac. (NO. AND STREET) (P.O.) (COUNTY) (STATE) HOOD RIVER CO., ORE.

SIZE OF LOT: 2 LTS. - LT. # 4 - 61.62' X 95' X 61.66' X 95'; LT. # 5 - 61.59' X 95' X 61.62' X 95'

STRUCTURES: _____

ACTUAL VALUE: \$	\$	\$
(LAND)	(STRUCTURES)	(TOTAL)
ASSESSED VALUE: \$ <u>40</u>	\$ <u>-</u>	\$ <u>40</u>
(LAND)	(STRUCTURES)	(TOTAL)

OPERATED BY: _____

(NAME) (ADDRESS)

LEASE PERIOD: _____

(FROM: DATE) (TO: DATE)

INDEBTEDNESS: \$ _____

(AMOUNT) (DATE INCURRED) (DATE DUE)

CREDITOR: _____

(NAME) ** N. SIDE (ADDRESS)

* S. SIDE

REMARKS:

DISPOSITION:

DATE: **OCT 13 1943**

INVESTIGATOR:

URBAN PROPERTY INVENTORY - EVACUEE PROPERTY DIVISION - WRA

1141 TYPE: Vacant Lots (2) CODE: _____ NO: _____
3HR LEGAL OWNERS: 1. YASUI, M. (JR.)
COLUMBIA PK 2. _____
LT. 1 - BIK. 4 3. _____
LT. 4 - BIK. 4 (LAST NAME) (MIDDLE) (FIRST)
OWNERS' ADDRESSES: 1. Hood River, Oregon
S.D. #3 2. _____
3. Tule Lake
(PROJECT OR P.O.) (COUNTY) (STATE) HOOD RIVER CO.
LOCATION OF PROPERTY: L. 1 - 1833 HAZEL AVE.* L. 4 - 1843 HAZEL AVE.** HOOD RIVER, OREGON
(NO. AND STREET) (P.O.) (COUNTY) (STATE)
SIZE OF LOT: 2 LTS. - LT. #1 - 44' X 95' ; LT. #4 - 50' X 100' 0.211
STRUCTURES: _____
ACTUAL VALUE: \$ _____ \$ _____ \$ _____
(LAND) (STRUCTURES) (TOTAL)
ASSESSED VALUE: \$ 40 \$ - \$ 40
(LAND) (STRUCTURES) (TOTAL)
OPERATED BY: _____
(NAME) (ADDRESS)
LEASE PERIOD: _____
(FROM: DATE) (TO: DATE)
INDEBTEDNESS: \$ _____
(AMOUNT) (DATE INCURRED) (DATE DUE)
CREDITOR: _____
(NAME) ** (ADDRESS)
* S. SIDE S.E. CORNER HAZEL AVE. + 19TH ST.

REMARKS:

DISPOSITION:

DATE:

OCT 13 1943

INVESTIGATOR:

Total

3.189 ac.

URBAN PROPERTY INVENTORY - EVACUEE PROPERTY DIVISION - WRA

1143 TYPE: Vacant Lots CODE: _____ NO: _____

3HR. LEGAL OWNERS: 1. YASUI, RAY T. W.S. Finney
 COLUMBIA PK. 2. _____ Hood River, Oregon
 LT. 1 - BLOCK 5 3. _____
 LT. 2 - BLOCK 5 (LAST NAME) (MIDDLE) (FIRST)
 LT. 3 - BLOCK 5 OWNERS' ADDRESSES: 1. Hood River Co.
 LT. 4 - BLOCK 5 2. Hood River, Oregon
 3. _____
 (PROJECT OR P.O.) (COUNTY) (STATE)

LOCATION OF PROPERTY: SE. CORNER 19TH ST. & EUGENE ST. (ENTIRE BLOCK)* HOODRIVER, H.R.CO.
 (NO. AND STREET) (P.O.) (COUNTY) (STATE) OREGON

SIZE OF LOT: 4 LOTS (SIZES - OVER) 0.701

STRUCTURES: _____

ACTUAL VALUE: \$ _____ \$ _____ \$ _____
 (LAND) (STRUCTURES) (TOTAL)

ASSESSED VALUE: \$ 120 \$ - \$ 120
 (LAND) (STRUCTURES) (TOTAL)

OPERATED BY: _____
 (NAME) (ADDRESS)

LEASE PERIOD: _____
 (FROM: DATE) (TO: DATE)

INDEBTEDNESS: \$ _____
 (AMOUNT) (DATE INCURRED) (DATE DUE)

CREDITOR: _____
 (NAME) (ADDRESS)

* NOS. 1833-1845 EUGENE ST. & #1 - #11 - 19th ST.

REMARKS:

LT. #1 - 44' X 157.7' X 44' X 158.2'

LT. #2 - 50' X 157.4' X 50' X 157.7'

LT. #3 - 50' X 157.2' X 50' X 157.4'

LT. #4 - 50' X 156.9' X 50' X 157.2'

DISPOSITION:

DATE: OCT 13 1943

INVESTIGATOR:

URBAN PROPERTY INVENTORY - EVACUEE PROPERTY DIVISION - WRA

1142
3HR TYPE: Vacant Lots (6) CODE: _____ NO: _____LEGAL OWNERS: 1. YASUI, RAY T.

COLUMBIA PK. 2. _____

LT. 3 - BLK. 4 3. _____

LT. 3 - BLK. 4 (LAST NAME) (MIDDLE) (FIRST)

LT. 5-8 - BLK. 4 OWNERS' ADDRESSES: 1. Hood River Co., Hood River, Oregon

S.D.#3 2. _____

3. _____

(PROJECT OR P.O.) (COUNTY) (STATE)

HOOD RIVER

LOCATION OF PROPERTY: LT. 2-3: 1835-41-HAZEL AVE. * L-5-8 1832-44 EUGENE ST., HOOD RIVER CO.

(NO. AND STREET) (P.O.) (COUNTY) (STATE)

OREGON

SIZE OF LOT: 6 LTS. - LTS. #2-#7 - 50' X 100' EACH - LT. #8 - 44' X 95' 0.670 ac

STRUCTURES: _____

ACTUAL VALUE: \$ _____ \$ _____ \$ _____

(LAND) (STRUCTURES) (TOTAL)

ASSESSED VALUE: \$ 120 \$ - \$ 120

(LAND) (STRUCTURES) (TOTAL)

OPERATED BY: _____

(NAME) (ADDRESS)

LEASE PERIOD: _____

(FROM: DATE) (TO: DATE)

INDEBTEDNESS: \$ _____

(AMOUNT) (DATE INCURRED) (DATE DUE)

CREDITOR: _____

* S. SIDE (NAME) * N. SIDE - ENTIRE HALF BLOCK (ADDRESS)

REMARKS:

DISPOSITION:

DATE: OCT 13 1943

INVESTIGATOR:

URBAN PROPERTY INVENTORY - EVACUEE PROPERTY DIVISION - WRA

1133 TYPE: Vacant Lots (3) CODE: _____ NO: _____
3H LEGAL OWNERS: 1. YASUI, RAY T.
COLUMBIA PK 2. _____
LTS. 4, 5, 6 3. _____
Block 1 (LAST NAME) (MIDDLE) (FIRST)
OWNERS' ADDRESSES: 1. Hood River Co.
S.D. #3 2. Hood River, Oregon
3. _____
(PROJECT OR P.O.) (COUNTY) (STATE) HOOD RIVER,
LOCATION OF PROPERTY: (LT. #4 - 1843 SHERMAN AVE.)* LTS. 5+6 - #1840 - #4 HAZEL AVE, HOOD RIVER CO,
(NO. AND STREET) (P.O.) (COUNTY) (STATE) OREGON
SIZE OF LOT: 3 LTS. - 50' X 100' EACH 0.344 ac.
STRUCTURES: _____
ACTUAL VALUE: \$ _____ \$ _____ \$ _____
(LAND) (STRUCTURES) (TOTAL)
ASSESSED VALUE: \$ 100 \$ - \$ 100
(LAND) (STRUCTURES) (TOTAL)
OPERATED BY: _____
(NAME) (ADDRESS)
LEASE PERIOD: _____
(FROM: DATE) (TO: DATE)
INDEBTEDNESS: \$ _____
(AMOUNT) (DATE INCURRED) (DATE DUE)
CREDITOR: _____
(NAME) ** N.E. CORNER HAZEL AVE + 19TH ST. (ADDRESS)
* S. SIDE

REMARKS:

DISPOSITION:

DATE:

OCT 13 1943

INVESTIGATOR:

URBAN PROPERTY INVENTORY - EVACUEE PROPERTY DIVISION - WRA

1132

3H TYPE: Vacant Lots (3) CODE: _____ NO: _____LEGAL OWNERS: 1. YASUI, RAY

COLUMBIA PK.

LT. 1 & 3, 2

BLK 1, S.D. #3

2. _____

3. _____

(LAST NAME)

(MIDDLE)

(FIRST)

OWNERS' ADDRESSES: 1. Hood River Co.2. Hood River, Oregon

3. _____

(PROJECT OR P.O.)

(COUNTY)

(STATE)

LOCATION OF PROPERTY: # 1833 - # 1841 SHERMAN AVE. * HOOD RIVER, HOOD RIVER CO., OREGON

(NO. AND STREET)

(P.O.)

(COUNTY)

(STATE)

SIZE OF LOT: 3 LTS. - LT. #1 - 44' X 100'; LT. #2 & 3 - 50' X 100' EACH 0.330 acSTRUCTURES: none

ACTUAL VALUE: \$ _____ \$ _____ \$ _____

(LAND)

(STRUCTURES)

(TOTAL)

ASSESSED VALUE: \$ 150 \$ - \$ 150

(LAND)

(STRUCTURES)

(TOTAL)

OPERATED BY: _____

(NAME)

(ADDRESS)

LEASE PERIOD: _____

(FROM: DATE)

(TO: DATE)

INDEBTEDNESS: \$ _____

(AMOUNT)

(DATE INCURRED)

(DATE DUE)

CREDITOR: _____

* S. SIDE

(NAME)

(ADDRESS)

REMARKS:

DISPOSITION:

DATE:

OCT 13 1943

INVESTIGATOR:

URBAN PROPERTY INVENTORY - EVACUEE PROPERTY DIVISION - WRA

1140 TYPE: Vacant Lots (3) CODE: _____ NO: _____
 3HR LEGAL OWNERS: 1. YASUI, RAY T. Gule Lake
 COLUMBIA PK. 2. _____
 LT.#6 - BIK.3 3. _____
 LT.#7 - BIK.3 (LAST NAME) (MIDDLE) (FIRST)
 OWNERS' ADDRESSES: 1. Hood River Co.
 LT.#8 - BIK.3 2. Hood River, Oregon
 S.D#3 3. _____
 (PROJECT OR P.O.) (COUNTY) (STATE)
 LOCATION OF PROPERTY: 1904-1912 EUGENE ST. * HOOD RIVER, HOOD RIVER COUNTY, OREGON
 (NO. AND STREET) (P.O.) (COUNTY) (STATE)
 SIZE OF LOT: 3 LOTS. EACH 61.59' X 95' X 61.62' X 95' 0.403 ac.
 STRUCTURES: _____
 ACTUAL VALUE: \$ _____ \$ _____ \$ _____
 (LAND) (STRUCTURES) (TOTAL)
 ASSESSED VALUE: \$ 60 \$ - \$ 60
 (LAND) (STRUCTURES) (TOTAL)
 OPERATED BY: _____
 (NAME) (ADDRESS)
 LEASE PERIOD: _____
 (FROM: DATE) (TO: DATE)
 INDEBTEDNESS: \$ _____
 (AMOUNT) (DATE INCURRED) (DATE DUE)
 CREDITOR: _____
 (NAME) (ADDRESS)
 * N. SIDE - NW CORNER EUGENE ST. & 19th ST

REMARKS:

DISPOSITION:

DATE: **OCT 13 1943**

INVESTIGATOR:

1135 URBAN PROPERTY INVENTORY - EVACUEE PROPERTY DIVISION - WRA

3HR

TYPE: Vacant Lots (6) CODE: _____ NO: _____LEGAL OWNERS: 1. YASUI, RAY T.

COLUMBIA RK.

LT. 1 - BIK. 2

LT. 4-8 - BIK. 2

2. _____

3. _____

(LAST NAME)

(MIDDLE)

(FIRST)

OWNERS' ADDRESSES: 1. Hard River, Oregon

S.D. #3

2. _____

3. _____

(PROJECT OR P.O.)

(COUNTY)

(STATE)

LOCATION OF PROPERTY: LT. #1-1903 SHERMAN AVE. * LT. #4-1913-15 SHERMAN AVE. * HOOD RIVER

(NO. AND STREET)

(P.O.)

(COUNTY)

(STATE)

OREGON

SIZE OF LOT: 6 LTS. - LT. #1 - 50' X 100' (OVER) 0.741 ac.

STRUCTURES: _____

ACTUAL VALUE: \$ _____ \$ _____ \$ _____

(LAND)

(STRUCTURES)

(TOTAL)

ASSESSED VALUE: \$ 275 \$ - \$ 275

(LAND)

(STRUCTURES)

(TOTAL)

OPERATED BY: _____

(NAME)

(ADDRESS)

LEASE PERIOD: _____

(FROM: DATE)

(TO: DATE)

INDEBTEDNESS: \$ _____

(AMOUNT)

(DATE INCURRED)

(DATE DUE)

CREDITOR: _____

* S. SIDE (NAME) (ADDRESS)

REMARKS:

LT. #4 - 61.1' x 100' x 61.1 x 100'

LT. #5 - 61.6' x 100'

LT. #6, 7, 8 - 50' x 100'

LOCATION:

LTS. 5-8 - 1904-1916 HAZEL AVENUE, HOOD RIVER, HOOD RIVER CO.,
OREGON (N. SIDE)

DISPOSITION:

DATE:

OCT 13 1943

INVESTIGATOR:

HOOD RIVER COUNTY
NON-FARM PROPERTY

URBAN PROPERTY INVENTORY - EVACUEE PROPERTY DIVISION - WRA

4 TYPE: Store & Apartments CODE: _____ NO: _____
3HR LEGAL OWNERS: 1. FUJIMOTO, R.
HOOD RIVER TOWN 2. _____
S. 75' - LTS. 5+6 3. _____
BIK. 1 (LAST NAME) (MIDDLE) (FIRST)
OWNERS' ADDRESSES: 1. Hood River, Oregon
2. _____
3. _____
(PROJECT OR P.O.) (COUNTY) (STATE)
LOCATION OF PROPERTY: 10-14 OAK ST.* OR III-113 1ST ST., HOOD RIVER, HOOD RIVER CO., ORE.
(NO. AND STREET) (P.O.) (COUNTY) (STATE)
SIZE OF LOT: 2 LTS. - 50' X 75' EACH
STRUCTURES: STORE BUILDING - APTS., UPSTAIRS (VARIETY STORE)
ACTUAL VALUE: \$ _____ \$ _____ \$ _____
(LAND) (STRUCTURES) (TOTAL)
ASSESSED VALUE: \$ 2740 \$ 7110 \$ 9850
(LAND) (STRUCTURES) (TOTAL)
OPERATED BY: _____
(NAME) (ADDRESS)
LEASE PERIOD: _____
(FROM: DATE) (TO: DATE)
INDEBTEDNESS: \$ _____
(AMOUNT) (DATE INCURRED) (DATE DUE)
CREDITOR: _____
(NAME)* NE CORNER OAK ST. & 1ST ST. (ADDRESS)

REMARKS:

DISPOSITION:

DATE: OCT 13 1943

INVESTIGATOR:

URBAN PROPERTY INVENTORY - EVACUEE PROPERTY DIVISION - WRA

TYPE: Residence CODE: _____ NO: _____LEGAL OWNERS: 1. YASUI BROTHERS

748-3HR 2. _____

S.D.#3 - BLOWERS 3. _____

E.140 - LT.1 (LAST NAME) (MIDDLE) (FIRST)

BLK. 4 OWNERS' ADDRESSES: 1. Young, Nelson Lee - 1221 S.E. 23rd Ave.,2. Portland, Oregon

3. _____

(PROJECT OR P.O.) (COUNTY) (STATE)

LOCATION OF PROPERTY: 1203-1217 MONTELLO AVE. * 4 704-6-12th ST. HOOD RIVER,
(NO. AND STREET) (P.O.) (COUNTY) (STATE) HOOD RIVER, ORE.SIZE OF LOT: 73' X 140'STRUCTURES: 2 STORY FRAME DWELLING

ACTUAL VALUE: \$ _____ \$ _____ \$ _____

(LAND) (STRUCTURES) (TOTAL)

ASSESSED VALUE: \$ 400 \$ 1250 \$ 1650

(LAND) (STRUCTURES) (TOTAL)

OPERATED BY: _____

(NAME) (ADDRESS)

LEASE PERIOD: _____

(FROM: DATE) (TO: DATE)

INDEBTEDNESS: \$ _____

(AMOUNT) (DATE INCURRED) (DATE DUE)

CREDITOR: _____

(NAME) * SW CORNER 12th ST. & MONTELLO AVE. (ADDRESS)

REMARKS:

DISPOSITION:

DATE: OCT 13 1943

INVESTIGATOR:

URBAN PROPERTY INVENTORY - EVACUEE PROPERTY DIVISION - WRA

755 TYPE: Vacant Land CODE: _____ NO: _____3HR LEGAL OWNERS: 1. YASUI BROTHERS

BLOWERS - 2D 2. _____

LT. 7 - BLK. 1 3. _____

S.D. #3 (LAST NAME) (MIDDLE) (FIRST)

OWNERS' ADDRESSES: 1. Young, Nelson L. - 1221 S.E. 23rd Ave.2. Portland, Oregon3. Tule Lake

(PROJECT OR P.O.) (COUNTY) (STATE)

HOOD RIVER CO.

LOCATION OF PROPERTY: 1225-27 STATE ST. * + 1222-24 SHERMAN AVE. ** HOOD RIVER, ORE.

(NO. AND STREET) (P.O.) (COUNTY) (STATE)

SIZE OF LOT: 50' X 150'

STRUCTURES: _____

ACTUAL VALUE: \$ _____ \$ _____ \$ _____

(LAND) (STRUCTURES) (TOTAL)

ASSESSED VALUE: \$ 300 \$ - \$ 300

(LAND) (STRUCTURES) (TOTAL)

OPERATED BY: _____

(NAME) (ADDRESS)

LEASE PERIOD: _____

(FROM: DATE) (TO: DATE)

INDEBTEDNESS: \$ _____

(AMOUNT) (DATE INCURRED) (DATE DUE)

CREDITOR: _____

* S. SIDE (NAME) ** N. SIDE (ADDRESS)

REMARKS:

DISPOSITION:

DATE: OCT 13 1943

INVESTIGATOR:

URBAN PROPERTY INVENTORY - EVACUEE PROPERTY DIVISION - WRA

6/
3HR TYPE: Residence + Drayage office CODE: _____ NO: _____
LEGAL OWNERS: 1. YASUL, RAY T.
2. _____
3. _____
1ST WEST HR
S $\frac{1}{2}$ -7F (LAST NAME) (MIDDLE) (FIRST)
S $\frac{1}{2}$ -8F OWNERS' ADDRESSES: 1. Hood River, Oregon
2. _____
3. Tule Lake, California
S.D.-#3 (PROJECT OR P.O.) (COUNTY) (STATE)
LOCATION OF PROPERTY: 306 STATE ST. * HOOD RIVER, HOOD RIVER COUNTY, OREGON
(NO. AND STREET) (P.O.) (COUNTY) (STATE)
SIZE OF LOT: 2 LTS. - 50'X50' EACH
STRUCTURES: 1 $\frac{1}{2}$ STORY FR. DWELLING (TRANSFER + STORAGE) (OLD BLDG)
ACTUAL VALUE: \$ _____ \$ _____ \$ _____
(LAND) (STRUCTURES) (TOTAL)
ASSESSED VALUE: \$ 1520 \$ 710 \$ 2230
(LAND) (STRUCTURES) (TOTAL)
OPERATED BY: _____
(NAME) (ADDRESS)
LEASE PERIOD: _____
(FROM: DATE) (TO: DATE)
INDEBTEDNESS: \$ _____
(AMOUNT) (DATE INCURRED) (DATE DUE)
CREDITOR: _____
* N. SIDE - (NAME) NW CORNER STATE ST. + 3RD ST. (ADDRESS)

REMARKS:

TRANSFERRED FROM: K.W.SINCLAIR

To: RAY T. YASUI 5/13/42

DISPOSITION:

DATE:

OCT 13 1943

INVESTIGATOR:

URBAN PROPERTY INVENTORY - EVACUEE PROPERTY DIVISION - WRA

1137

3HR TYPE: Residence CODE: _____ NO: _____LEGAL OWNERS: 1. YASUI, S.

COLUMBIA PK.

2. _____

LT. 3, BLK. 2

3. _____

S.O. #3

(LAST NAME)

(MIDDLE)

(FIRST)

OWNERS' ADDRESSES: 1. _____

2. _____

3. Hood River, Oregon

(PROJECT OR P.O.)

(COUNTY)

(STATE)

LOCATION OF PROPERTY: 1909-11 SHERMAN AVE. * HOOD RIVER, HOOD RIVER CO., ORE.

(NO. AND STREET)

(P.O.)

(COUNTY)

(STATE)

SIZE OF LOT: 50'x100'STRUCTURES: 1 STORY FRAME DWELLING

ACTUAL VALUE: \$ _____ \$ _____ \$ _____

(LAND)

(STRUCTURES)

(TOTAL)

ASSESSED VALUE: \$ 50 \$ 100 \$ 150

(LAND)

(STRUCTURES)

(TOTAL)

OPERATED BY: _____

(NAME)

(ADDRESS)

LEASE PERIOD: _____

(FROM: DATE)

(TO: DATE)

INDEBTEDNESS: \$ _____

(AMOUNT)

(DATE INCURRED)

(DATE DUE)

CREDITOR: _____

(NAME)

(ADDRESS)

* S. SIDE

REMARKS:

DISPOSITION:

DATE: OCT 13 1943

INVESTIGATOR:

KING COUNTY
JAPANESE OWNER-
SHIPS 3-1-42
FARM PROPERTY

A

FARM PROPERTY INVENTORY - EVACUEE PROPERTY DIVISION - WRA

14-22-2

TYPE: Berry Farm CODE: _____ NO: _____LEGAL OWNERS: 1. ABO, HATSUYO

142202

RD 2

SD 402

2. _____

3. _____

(LAST NAME)

(MIDDLE)

(FIRST)

OWNERS' ADDRESSES: 1. 2701 - 21st N. Tacoma, Washington

TL 34

V-1, P-16, L-19

2. _____

3. _____

(PROJECT OR P.O.)

(COUNTY)

(STATE)

LOCATION OF PROPERTY: VASHON, KING CO., WASHINGTON

(RFD, ETC.)

(P.O.)

(COUNTY)

(STATE)

GROSS ACREAGE: 10 CULTIVATED ACREAGE: _____CROPS GROWN: STRAWBERRIES 1 :

:

(CROP)

(ACREAGE)

(CROP)

(ACREAGE)

SOIL: PART CLEARED (FAIR CONDITION)

(TYPE)

(PRODUCTIVITY INDEX)

STRUCTURES: 1-8RM. DWELLING - BARN - POULTRY HOUSE - GARAGE

ACTUAL VALUE: \$ _____ \$ _____ \$ _____

(LAND)

(STRUCTURES)

(TOTAL)

ASSESSED VALUE: \$ 80 \$ - \$ 80

(LAND)

(STRUCTURES)

(TOTAL)

OPERATED BY: _____

(NAME)

(ADDRESS)

LEASE PERIOD: _____

(FROM: DATE)

(TO: DATE)

INDEBTEDNESS: \$

(AMOUNT)

(DATED INCURRED)

(DATE DUE)

CREDITOR:

(NAME)

(ADDRESS)

LEGAL DESCRIPTION:

S-14 : T-22 N. : R-2 E - N $\frac{1}{2}$ of SW $\frac{1}{4}$ of SE $\frac{1}{4}$ of SW $\frac{1}{4}$

REMARKS:

DISPOSITION:

DATE:

OCT 26 1943

INVESTIGATOR:

FARM PROPERTY INVENTORY - EVACUEE PROPERTY DIVISION - WRA

20-23-4

8

2-20917

F2

TYPE: Nursery & Truck Farm CODE: _____

NO: _____

LEGAL OWNERS: 1. ARAKI, TORU

2. _____

3. _____

202304

R.D. 2

S.D. 401

(LAST NAME)

(MIDDLE)

(FIRST)

OWNERS' ADDRESSES:

1. 839 Elm Grove, Seattle, Washington

2. _____

3. _____

TL 23

V-4, P-527, L-22

(PROJECT OR P.O.)

(COUNTY)

(STATE)

LOCATION OF PROPERTY: 15425 8th AVE. South SEATTLE, KING CO., WASH.

(RFD, ETC.)

(P.O.)

(COUNTY)

(STATE)

GROSS ACREAGE: 12.69

CULTIVATED ACREAGE: _____

CROPS GROWN: CARROTS1.0: CABBAGE0.5LETTUCE1.5: FLOWER BULBS7

(CROP)

(ACREAGE)

(CROP)

(ACREAGE)

SOIL: _____

(TYPE)

(PRODUCTIVITY INDEX)

STRUCTURES: 1-2ST. 8RM. DWLG - 2 GRN Houses - BARN - BOILER HSE.

ACTUAL VALUE: \$ _____

\$ _____

\$ _____

(LAND)

(STRUCTURES)

(TOTAL)

ASSESSED VALUE: \$ 1530

\$ _____

1590

\$ _____

3120

(LAND)

(STRUCTURES)

(TOTAL)

OPERATED BY: _____

(NAME)

(ADDRESS)

LEASE PERIOD: _____

(FROM: DATE)

(TO: DATE)

INDEBTEDNESS: \$

(AMOUNT)

(DATED INCURRED)

(DATE DUE)

CREDITOR:

(NAME)

(ADDRESS)

LEGAL DESCRIPTION:

S-20: T-23N: R-4E: S 726' of W 891' of E
921' of NE $\frac{1}{4}$ of SW $\frac{1}{4}$ Ex. N. 181.5 of E. 495.63'
(12.69 Ac.)

REMARKS:

DISPOSITION:

DATE:

OCT 26 1943

INVESTIGATOR:

FARM PROPERTY INVENTORY - EVACUEE PROPERTY DIVISION - WRA

SUMMARY CARD
A thru J

9

TYPE: Nursery & Truck Farm CODE: _____ NO: _____

LEGAL OWNERS: 1. ARAMAKI, AKIRA

2. _____

3. _____

(LAST NAME)

(MIDDLE)

(FIRST)

OWNERS' ADDRESSES: 1. _____

2. _____

3. _____

(PROJECT OR P.O.)

(COUNTY)

(STATE)

LOCATION OF PROPERTY: R-2 BELLEVUE KING CO, WASH.

(RFD, ETC.)

(P.O.)

(COUNTY)

(STATE)

GROSS ACREAGE: 8.43 CULTIVATED ACREAGE: _____

CROPS GROWN: _____

(CROP)

(ACREAGE)

(CROP)

(ACREAGE)

SOIL: _____

(TYPE)

(PRODUCTIVITY INDEX)

2 BRN Houses

STRUCTURES: 1-1ST-8RM DWLG - GARAGE + STORE ROOM - BARN - GARAGE - 1-2RM DWLG.

ACTUAL VALUE: \$ _____ \$ _____ \$ _____

(LAND)

(STRUCTURES)

(TOTAL)

ASSESSED VALUE: \$ 880 \$ 510 \$ 1390

(LAND)

(STRUCTURES)

(TOTAL)

OPERATED BY: _____

(NAME)

(ADDRESS)

LEASE PERIOD: _____

(FROM: DATE)

(TO: DATE)

INDEBTEDNESS: \$

(AMOUNT)

(DATED INCURRED)

(DATE DUE)

CREDITOR:

(NAME)

(ADDRESS)

LEGAL DESCRIPTION:

REMARKS:

DISPOSITION:

DATE:

OCT 26 1943

INVESTIGATOR:

FARM PROPERTY INVENTORY - Evacuee Property Division - WRA

*Ownership
Summary*

319
A-G

Type: _____ Code: _____ No.: _____

Legal Owners: 1. ARAMAKI, AKIRA 4. HONDA, TOSHIKO 7. TAKESHITA, M.
2. HIROTAKA, T 5. ITO, H 8. YAMAGIMA, REN
3. HIRATOKO, TOKIO 6. SUGURO, AIKO
(Last Name) (Middle) (First)

Owners' Addresses: 1. _____
2. _____
3. _____

Location of Property: _____
(Project or P.O.) (County) (State)
(RFD, etc.) (P.O.) (County) (State)

Gross Acreage: 16.86 Cultivated Acreage: _____

Crops Grown: _____
: _____
: _____
(Crop) (Acreage) (Crop) (Acreage)

Soil: _____
(Type) (Productivity Index)

Structures: _____
Actual Value: \$ _____ \$ _____ \$ _____
(Land) (Structures) (Total)

Assessed Value: \$ 1000 \$ 10 \$ 1010
(Land) (Structures) (Total)

Operated by: _____
(Name) (Address)

Lease Period: _____
(From: Date) (To: Date)



FARM PROPERTY INVENTORY - Evacuee Property Division - WRA 6-21-5
31-22-5

10

Type: TRUCK FARM * Code: _____ No.: _____

Legal Owners: 1. ARIMA, Kiyoshi J.

HARVEY H. JONES 2. _____

D.C. 39 3. _____

T.L. 22 (Last Name) (Middle) (First)

(Cover) Owners' Addresses: 1. R-2 Box 113, Auburn, Wash.

2. R-2 Box 91, Kent, Wash.

3. _____

(Project or P.O.) (County) (State)

Location of Property: R-2 Box 113 Auburn King Co. Wash.

(RFD, etc.) (P.O.) (County) (State)

Gross Acreage: 5 AC. Cultivated Acreage: _____

Crops Grown: B. BERRIES : PEACHES : RHUBARB : CARROTS : PEAS

S. BERRIES : ASPARAGUS : SPINACH : BEETS : CORN

(Crop) (Acreage) (Crop) (Acreage)

Soil: _____

(Type) (Productivity Index)

Structures: 1-1ST-3RM DWLG - BARN-5RM STORE + RESTAURANT, BLDG - TOOTH BRUSH FACTORY

Actual Value: \$ _____ \$ _____ \$ _____

(Land) (Structures) (Total)

Assessed Value: \$ 550 \$ 990 \$ 1540

(Land) (Structures) (Total)

Operated by: _____

(Name) (Address)

Lease Period: _____

* ALSO GROCERY STORE, (From: Date) RESTAURANT - BRUSH (To: Date) FACTORY

E. 1089' of W. 1487.34' of N. 200' of DONATION CLAIM (SAC.)
SEC. 5-6: T-21 N: R-SE + 31-T-22 N: R-SE

(THOMAS GROCERY + VEGETABLES) (PACIFIC BRUSH CO.)

FARM PROPERTY INVENTORY - Evacuee Property Division - WRA

35-21-4

11

Type: TRUCK FARM Code: _____ No.: _____
 2-161 Legal Owners: 1. ARIMA, MITSUO
 352 104 2. _____
 R.O. #2 3. _____
 S.D. 161 (Last Name) (Middle) (First)

Owners' Addresses: 1. _____
 T.L. 22 2. _____
 V-3 3. _____

P-350 (Project or P.O.) (County) (State)
 L-3 Location of Property: P-1 BOX 206-A SUMNER* KING CO. WASH.
 (RFD, etc.) (P.O.) (County) (State)

Gross Acreage: 13.46 Cultivated Acreage: _____

Crops Grown: PEAS 1.5 : CELERY 4 : CABBAGE 3
LETTUCE 4 : CAULIFLOWER 2 :
 (Crop) (Acreage) (Crop) (Acreage)

Soil: _____
 (Type) (Productivity Index)

Structures: 1-1ST SRM DWELLING - 1-1ST SRM DWLG - 2 RHUBARB HOUSES

Actual Value: \$ _____ \$ _____ \$ _____
 (Land) (Structures) (Total)

Assessed Value: \$ 1470 \$ 280 \$ 1750
 (Land) (Structures) (Total)

Operated by: _____
 (Name) (Address)

Lease Period: _____

* FARM IS NO. OF SUMNER (From: Date) NEAR PACIFIC CITY (To: Date)

S-35:T-21N:R-4E - S-330' of $N\frac{1}{2}$ of $SE\frac{1}{4}$ of $SW\frac{1}{4}$ Ly E. of ST. RD.
+ $N\frac{1}{2}$ of $SW\frac{1}{4}$ of $SE\frac{1}{4}$ E. + N. 330' Less PSP + L R/W (13.46).

D

FARM PROPERTY INVENTORY - Evacuee Property Division - WRA

12-22-4

21

2-145

Type: _____ Code: _____ No.: _____

Legal Owners: 1. DODOBARA, Mickie (Also DODOHARA, ON ASSESSOR'S RECORDS)

112204

2. _____

RD. 2

3. _____

SD. 145

(Last Name)

(Middle)

(First)

Owners' Addresses: 1. _____

TL. 13

2. _____

V-3

3. _____

P-378

(Project or P.O.)

(County)

(State)

L-34

Location of Property: _____

(RFD, etc.)

(P.O.)

(County)

(State)

KENT KING CO. WASH.

Gross Acreage: 18.13

Cultivated Acreage: _____

Crops Grown: _____

:

(Crop)

(Acreage)

(Crop)

(Acreage)

:

Soil: _____

(Type)

(Productivity Index)

Structures: 1-5RM DWLG - BARN & PCK'G HOUSE - 1-3RM DWELLING - Wood Shed.

Actual Value: \$

(Land)

(Structures)

(Total)

Assessed Value: \$

1700

\$

460

\$

2160

(Land)

(Structures)

(Total)

Operated by: _____

(Name)

(Address)

Lease Period: _____

(From: Date)

(To: Date)

S-12: T-22N: R-4E : $N\frac{1}{2}$ of $SW\frac{1}{4}$ of $NW\frac{1}{4}$ Less Co. Rds. &
Less E. 210.75' of N. 163.59' & Less N 165' of W. 165' (18.13 ac)

FARM PROPERTY INVENTORY - Evacuee Property Division - WRA

36-24-3

22

W51 Type: TRUCK FARM Code: _____ No.: _____
Legal Owners: 1. Doi, M. (ON RECORDS AS "MINARY DOBE" TAX REC. SIGNED
362403 2. AS "M. Doi") & AS MINARY DOBE
SEATTLE-2 3. _____
(002) _____ (Last Name) _____ (Middle) _____ (First)
Owners' Addresses: 1. 7917 22ND AVE, S.W. SEATTLE, WASH.
T.L. 50 2. 7935 DEL RIDGE WAY
V-2 3. _____
P-220 _____ (Project or P.O.) _____ (County) _____ (State)
L-29 Location of Property: SEATTLE, KING CO, WASH.
_____ (RFD, etc.) _____ (P.O.) _____ (County) _____ (State)
Gross Acreage: 330' X 630' (4.77 AC) Cultivated Acreage: _____
Crops Grown: LETTUCE 0.5 : TOMATOES 0.5 : BROCCOLI 0.25 : ONIONS 0.12
CAULIFLOWER 0.25 : CABBAGE 0.25 : SQUASH 0.12 : CELERY 2.0
_____ (Crop) _____ (Acreage) _____ (Crop) _____ (Acreage)
Soil: _____
_____ (Type) _____ (Productivity Index)
Structures: 3 RM. DWLG - 2 BRN HOUSES - 3 SHEEDS
Actual Value: \$ _____ \$ _____ \$ _____
_____ (Land) _____ (Structures) _____ (Total)
Assessed Value: \$ 1200 \$ 670 \$ 1870
_____ (Land) _____ (Structures) _____ (Total)
Operated by: _____
_____ (Name) _____ (Address)
Lease Period: _____
_____ (From: Date) _____ (To: Date)

S-36 : T-24 N : R-3E - $W\frac{1}{2}$ of $NE\frac{1}{4}$ of $NW\frac{1}{4}$ of $NE\frac{1}{4}$
Less Co. Rd.

F

FARM PROPERTY INVENTORY - Evacuee Property Division - WRA

NW# 1-21-4

28.

Type: TRUCK FARM Code: _____ No.: _____

Legal Owners: 1. FUJITA, AIKO

0025 (2-25) 2. _____

CHRISTOPHER 3. _____

GARDENS TRACTS (Last Name) (Middle) (First)

Owners' Addresses: 1. _____

02500 2. _____

SD #25 3. _____

(209) (Project or P.O.) (County) (State)

Location of Property: P-3, BOX 350 AUBURN, KING CO., WASH.

V-74-P-10996 (RFD, etc.) (P.O.) (County) (State)

Gross Acreage: 8 AC. Cultivated Acreage: _____

L-24 Crops Grown: STRAWBERRIES : POTATOES : RHUBARB : LETTUCE : CARROTS

BLACK BERRIES : SPINACH : PEAS : ONIONS

(Crop) (Acreage) (Crop) (Acreage)

Soil: _____

(Type) (Productivity Index)

Structures: 1-6RM DWLG - GARAGE - 3 SHEEPS - 1-1RM DWLG - LEANTOS

Actual Value: \$ _____ \$ _____ \$ _____

(Land) (Structures) (Total)

Assessed Value: \$ 1350 \$ 230 \$ 1580

(Land) (Structures) (Total)

Operated by: _____

(Name) (Address)

Lease Period: _____

(From: Date) (To: Date)

CHRISTOPHER GARDEN TRACTS - POR. of NW $\frac{1}{4}$ S-1-T-21N:R-4E
(see ORIGINAL CARD)

FARM PROPERTY INVENTORY - Evacuee Property Division - WRA

23-26-3

32

Type: TRUCK FARM Code: _____ No.: _____

Legal Owners: 1. FUNAI, A.

Holly wood

2. _____

Acres TR. 31

3. _____

(Last Name)

(Middle)

(First)

Owners' Addresses: 1. _____

2. _____

3. _____

(Project or P.O.)

(County)

(State)

Location of Property: R-2 KIRKLAND KING CO. WASH.

(RFD, etc.)

(P.O.)

(County)

(State)

Gross Acreage: 3.21 Cultivated Acreage: _____

Crops Grown: LETTUCE : CABBAGE

SPINACH

(Crop)

(Acreage)

(Crop)

(Acreage)

Soil: _____

(Type)

(Productivity Index)

Structures: 1- 1ST-9PM DWELLING - GRN HOUSE - ETC.

Actual Value: \$ _____ \$ _____ \$ _____

(Land)

(Structures)

(Total)

Assessed Value: \$ 300 \$ 460 \$ 760

(Land)

(Structures)

(Total)

Operated by: _____

(Name)

(Address)

Lease Period: _____

(From: Date)

(To: Date)

Por. of S-23: T-26N: R-3E (3.21) Ac.

FARM PROPERTY INVENTORY - EVACUEE PROPERTY DIVISION - WRA

Summary CARD 35
A-B-C

TYPE: Nursery & Truck Farm CODE: _____ NO: _____

LEGAL OWNERS: 1. FUWA, Riichi
2. _____
3. _____

(LAST NAME) (MIDDLE) (FIRST)

OWNERS' ADDRESSES: 1. _____
2. _____
3. _____

LOCATION OF PROPERTY: (PROJECT OR P.O.) (COUNTY) (STATE)
R2 BELLEVUE KING CO, WASH.
(RFD, ETC.) (P.O.) (COUNTY) (STATE)

GROSS ACREAGE: 6.6 CULTIVATED ACREAGE: _____

CROPS GROWN: _____

(CROP) (ACREAGE) (CROP) (ACREAGE)

SOIL: _____
(TYPE) (PRODUCTIVITY INDEX)

STRUCTURES: 1-2RM DWLG - 2 GRNHOUSES - 1-4RM DWLG - GARAGE - STORERM. - BARN

ACTUAL VALUE: \$	\$	\$
(LAND)	(STRUCTURES)	(TOTAL)
ASSESSED VALUE: \$ <u>620</u>	\$ <u>390</u>	\$ <u>1010</u>
(LAND)	(STRUCTURES)	(TOTAL)

OPERATED BY: _____
(NAME) (ADDRESS)

LEASE PERIOD: _____
(FROM: DATE) (TO: DATE)

INDEBTEDNESS: \$

(AMOUNT)

(DATED INCURRED)

(DATE DUE)

CREDITOR:

(NAME)

(ADDRESS)

LEGAL DESCRIPTION:

REMARKS:

DISPOSITION:

DATE:

OCT 26 1943

INVESTIGATOR:

H

FARM PROPERTY INVENTORY - Evacuee Property Division - WRA 36-22-4

39

Type: TRUCK + BERR FARM Code: _____ No.: _____

Legal Owners: 1. HAMADA, MASUO

White River

Valley Home

TRACTS

TRACT 18

2. _____

3. _____

(Last Name) (Middle) (First)

Owners' Addresses: 1. _____

2. _____

3. _____

(Project or P.O.) (County) (State)

Location of Property: R-2* KENT KING CO, WASH

(RFD, etc.) (P.O.) (County) (State)

Gross Acreage: (5 AC.) (over) Cultivated Acreage: _____

Crops Grown: PEAS 0.5 : CABBAGE 0.5 : STRAWBERRIES 0.5

LETTUCE 0.5 : LOGANBERRIES 1.0 : BLACKBERRIES 1.0

(Crop) (Acreage) (Crop) (Acreage)

Soil: _____

(Type) (Productivity Index)

Structures: 1- 1ST-3RM DWELLING - 3 SHEDS - 2 LEANTOS

Actual Value: \$ _____ \$ _____ \$ _____

(Land) (Structures) (Total)

Assessed Value: \$ 430 \$ 100 \$ 530

(Land) (Structures) (Total)

Operated by: _____

(Name) (Address)

WPA Lease Period: _____

* Loc. W. of N. P.R.R. & Co. Rd. (From: Date) (To: Date)

227.48' x 958.60' x 227.17' x 956.30'

Por. of SE $\frac{1}{4}$ S-36: T-22N: R-4E

FARM PROPERTY INVENTORY - EVACUEE PROPERTY DIVISION - WRA

SUMMARY CARD

53
A-BTYPE: Nursery + Truck Farm CODE: _____ NO: _____LEGAL OWNERS: 1. HAYASHI, EUGENE

2. _____

3. _____

OWNERS' ADDRESSES: (LAST NAME) (MIDDLE) (FIRST)
1. 2960 E. 125th Seattle, King Co., Washington2. Near 125th + Bothell Highway

3. _____

(PROJECT OR P.O.) (COUNTY) (STATE)

LOCATION OF PROPERTY: _____

(RFD, ETC.) (P.O.) (COUNTY) (STATE)

GROSS ACREAGE: 10 CULTIVATED ACREAGE: _____CROPS GROWN: CORN 1.5 : FLOWERS, ETC.TOMATOES 0.5 :

(CROP) (ACREAGE) (CROP) (ACREAGE)

SOIL: _____

(TYPE) (PRODUCTIVITY INDEX)

STRUCTURES: 4 GREENHOUSES - 5 RM. DWLG - BARN

ACTUAL VALUE: \$ _____ \$ _____ \$ _____

(LAND) (STRUCTURES) (TOTAL)

ASSESSED VALUE: \$ 260 \$ 570 \$ 830

(LAND) (STRUCTURES) (TOTAL)

OPERATED BY: _____

(NAME) (ADDRESS)

LEASE PERIOD: _____

(FROM: DATE) (TO: DATE)

INDEBTEDNESS: \$

(AMOUNT)

(DATED INCURRED)

(DATE DUE)

CREDITOR:

(NAME)

(ADDRESS)

LEGAL DESCRIPTION:

See CARDS # 53-A, B

REMARKS:

DISPOSITION:

DATE:

OCT 26 1943

INVESTIGATOR:

FARM PROPERTY INVENTORY - Evacuee Property Division - WRA 33-23-4

5-J 55

Type: Nursery Code: _____ No.: _____

Legal Owners: 1. HAYASHI, KAZUHIKO (KUMASAKA, RYO)

2031-D-654

2. _____

T.L. # 34

3. _____

2038-D-654

(Last Name) (Middle) (First)

Owners' Addresses: 1. _____

2. _____

3. _____

(Project or P.O.) (County) (State)

Location of Property: R-3 Box 416 SEATTLE KING CO. WASH.

(RFD, etc.) (P.O.) (County) (State)

Gross Acreage: 3 Cultivated Acreage: _____

Crops Grown: _____

(Crop) (Acreage) (Crop) (Acreage)

Soil: _____

(Type) (Productivity Index)

Structures: 1-2ST. 7RM DWLG. - 3GENHOUSES - GARAGE - 2SHEDS - Pump House

Actual Value: \$ _____

(Land) (Structures) (Total)

Assessed Value: \$ 200 \$ 2040 \$ 2240

(Land) (Structures) (Total)

Operated by: _____

(Name) (Address)

Lease Period: _____

(From: Date) (To: Date)

S-33: T-23N: R-4E - BEG. AT SW COR. of $W\frac{1}{4}$ of $SW\frac{1}{4}$ of $SW\frac{1}{4}$ of $SE\frac{1}{4}$
of S-33: T-23N: R-4E - Thence N. 396' : E 330' : S. 396' : W: 330'
To PT. of BEG. - CONT'G 3AC. MORE OR LESS.

TRANS. FROM: HAYASHI, KAZUHIKO

TO: KUMASAKA, RYO 3/24/42 (Deed)

FARM PROPERTY INVENTORY - Evacuee Property Division - WRA

20-23-K

58.

2-43

Type: TRUCK FARM Code: _____ No.: _____

Legal Owners: 1. HIGASHI, MASAO

2. _____

3. _____

(Last Name) (Middle) (First)

Owners' Addresses: 1. R-3, Box 513, SEATTLE, WASH.

2. 14805 16TH AVE. SO. SEATTLE, WASH.

3. R-9, Box 491 - T

(Project or P.O.) (County) (State)

Location of Property: 14619 16TH AVE. South SEATTLE KING CO. WASH

(RFD, etc.) (P.O.) (County) (State)

Gross Acreage: 13.68 Cultivated Acreage: _____

Crops Grown: LETTUCE 2.5 : ONIONS 0.25 : LETTUCE 1

RADISHES 2.0 : SPINACH 0.75 :

(Crop) (Acreage) (Crop) (Acreage)

Soil: _____

(Type) (Productivity Index)

Structures: 1-8RM DWELLING - 1-3RM DWLG - 1-6RM DWLG - 2 CAR GARAGE - 2 SHEDS - FRUIT STAND

Actual Value: \$ _____ \$ _____ \$ _____

(Land) (Structures) (Total)

Assessed Value: \$ 1690 \$ 1330 \$ 3020

(Land) (Structures) (Total)

Operated by: _____

(Name) (Address)

Lease Period: _____

(From: Date) (To: Date)

202 304

R.D.#2

SD 401

TL 4

V-4, P-526

L-32

S-20 : T-23N : R-4E. NE $\frac{1}{4}$ of NE $\frac{1}{4}$ Lyg. E. of De Moines
Hwy. Less N. 792' Less Co. Rd.

FARM PROPERTY INVENTORY - Evacuee Property Division - WRA

18-21-5

60

A-162 Type: VACANT LAND Code: _____ No.: _____

Legal Owners: 1. HIKIDA, THOS

182 105 2. _____

R.O.2 3. _____

SD 219 (Last Name) (Middle) (First)

162 Owners' Addresses: 1. _____

TL 141 2. _____

V-7 3. _____

P-907 (Project or P.O.) (County) (State)

L-19 Location of Property: ON C ST. + AUBURN AVES. AUBURN, KING CO. WASH.

(RFD, etc.) (P.O.) (County) (State)

Gross Acreage: 1.56 Cultivated Acreage: _____

Crops Grown: _____

(Crop) (Acreage) (Crop) (Acreage)

Soil: _____

(Type) (Productivity Index)

Structures: NONE

Actual Value: \$ _____ \$ _____ \$ _____

(Land) (Structures) (Total)

Assessed Value: \$ 50 \$ _____ \$ 50

(Land) (Structures) (Total)

Operated by: _____

(Name) (Address)

Lease Period: _____

(From: Date) (To: Date)

S-18: T-21 N: R-SE Beg — ER (SEE MAP) (NEAR AUBURN AVE.)

FARM PROPERTY INVENTORY - Evacuee Property Division - WRA 21-23-5

S-J 64

Type: Nursery Code: _____ No.: _____Legal Owners: 1. HIRANO, Hiroshi (PROBABLY Hirai, Hiroshi)

S-21: T-23N.: R-SE. 2. _____

TL. 1 3. _____

(Last Name) (Middle) (First)

Owners' Addresses: 1. _____

2. _____

3. _____

(Project or P.O.) (County) (State)

Location of Property: R-1 Box 1233 RANTON, KING CO. WASH.

(RFD, etc.) (P.O.) (County) (State)

Gross Acreage: 11.11 Cultivated Acreage: _____Crops Grown: Cucumbers (in Greenhouse) :

(Crop) (Acreage) (Crop) (Acreage)

Soil: _____

(Type) (Productivity Index)

Structures: 1-SRM. DWLG - 5 GRN Houses - 1 LRM. DWLG - Bath House - 2 LEANTOS

Actual Value: \$ _____ \$ _____ \$ _____

(Land) (Structures) (Total)

Assessed Value: \$ 870 \$ 1180 \$ 2050

(Land) (Structures) (Total)

Operated by: _____

(Name) (Address)

Lease Period: _____

(From: Date) (To: Date)

S-21: T-23-N: R-SE - Por. of LT. 1 LYG. SLY of C+P.S. r/w Less LT. 10,
 BLK. 1 of Maple Grove Golf ADD'N. UNREC. : Less Por. SELY of LINE Beg.
 1490.76' S. + 88.67' E. of NE COR. of Sec. : Th. N. $28^{\circ}51'$ E. 195'
 Th. N. $61^{\circ}09'$ W. 240' Th. N. $58^{\circ}51'$ E To R/W + TRUE Beg.



SECTION LINE 22, 23, 5

TRANS. FROM: SHIZUKO HIRAI^W (QUIT CLAIM DEED)
 TO: HIROSHI HIRAI 5/12/42

2050 - D-585

FARM PROPERTY INVENTORY - EVACUEE PROPERTY DIVISION - WRA

32-25-5

65-A

TYPE: _____ CODE: _____ NO: _____

LEGAL OWNERS: 1. HIROTAKE, KAZUE (ON ROLES AS HIROTAKE)

3405

2. _____

59

3. _____

322505

RO. 3, 30.405

(LAST NAME)

(MIDDLE)

(FIRST)

OWNERS' ADDRESSES: 1. _____

T.L. #6

2. _____

V-9, P-1209

3. _____

L-35

(PROJECT OR P.O.)

(COUNTY)

(STATE)

LOCATION OF PROPERTY: R-2 (SE 116TH ST.) KING CO., WASH.

(RFD, ETC.)

(P.O.)

(COUNTY)

(STATE)

GROSS ACREAGE: 4.85 CULTIVATED ACREAGE: _____

CROPS GROWN: _____

:

:

(CROP)

(ACREAGE)

(CROP)

(ACREAGE)

SOIL: _____

(TYPE)

(PRODUCTIVITY INDEX)

STRUCTURES: 1-1ST. 3RM. DWLG - BARN - 4 SHEDS - GREENHOUSE

ACTUAL VALUE: \$ _____ \$ _____ \$ _____

(LAND)

(STRUCTURES)

(TOTAL)

ASSESSED VALUE: \$ 410 \$ 180 \$ 590

(LAND)

(STRUCTURES)

(TOTAL)

OPERATED BY: _____

(NAME)

(ADDRESS)

LEASE PERIOD: _____

(FROM: DATE)

(TO: DATE)

INDEBTEDNESS: \$

(AMOUNT)

(DATED INCURRED)

(DATE DUE)

CREDITOR:

(NAME)

(ADDRESS)

LEGAL DESCRIPTION:

S-32: T-25N: R-5E - LOT 488.19' X 220.45'

REMARKS:

DISPOSITION:

DATE:

OCT 26 1943

INVESTIGATOR:

FARM PROPERTY INVENTORY - Evacuee Property Division - WRA

*Ownership
Summary*

65-B

67

Type: _____ Code: _____ No.: _____

Legal Owners: 1. HIROTAKA, TOKIO

2. _____

3. _____

(Last Name) (Middle) (First)

Owners' Addresses: 1. _____

2. _____

3. _____

(Project or P.O.) (County) (State)

Location of Property: _____

(RFD, etc.) (P.O.) (County) (State)

Gross Acreage: 5.88 Cultivated Acreage: _____

Crops Grown: _____

(Crop) (Acreage) (Crop) (Acreage)

Soil: _____

(Type) (Productivity Index)

Structures: _____

Actual Value: \$ _____

(Land) (Structures) (Total)

Assessed Value: \$ 560 870 1430


(Land) (Structures) (Total)

Operated by: _____

(Name) (Address)

Lease Period: _____

(From: Date) (To: Date)



FARM PROPERTY INVENTORY - EVACUEE PROPERTY DIVISION - WRA

SUMMARY CARD

66

TYPE: Nursery + Truck Farm CODE: _____ NO: _____ A-15-CLEGAL OWNERS: 1. HIROTOKA, Tokio
2. _____
3. _____

(LAST NAME)

(MIDDLE)

(FIRST)

OWNERS' ADDRESSES: 1. _____
2. _____
3. _____

(PROJECT OR P.O.)

(COUNTY)

(STATE)

LOCATION OF PROPERTY: R-2 BELLEVUE, KING CO. WASH.

(RFD, ETC.)

(P.O.)

(COUNTY)

(STATE)

GROSS ACREAGE: 6.56 CULTIVATED ACREAGE: _____

CROPS GROWN: _____

(CROP)

(ACREAGE)

(CROP)

(ACREAGE)

SOIL: _____

(TYPE)

(PRODUCTIVITY INDEX)

STRUCTURES: 1-1ST. TRM DWLG - BARN - GREENHOUSE - STOREHOUSE - BATH HOUSE

ACTUAL VALUE: \$ _____ \$ _____ \$ _____

(LAND)

(STRUCTURES)

(TOTAL)

ASSESSED VALUE: \$ 580 \$ 370 \$ 950

(LAND)

(STRUCTURES)

(TOTAL)

OPERATED BY: _____

(NAME)

(ADDRESS)

LEASE PERIOD: _____

(FROM: DATE)

(TO: DATE)

INDEBTEDNESS: \$

(AMOUNT)

(DATED INCURRED)

(DATE DUE)

CREDITOR:

(NAME)

(ADDRESS)

LEGAL DESCRIPTION:

REMARKS:

DISPOSITION:

DATE:

OCT 26 1943

INVESTIGATOR:

FARM PROPERTY INVENTORY - EVACUEE PROPERTY DIVISION - WRA

Summary CARD

71

A thru E

TYPE: Nursery & Truck Farm CODE: _____ NO: _____

LEGAL OWNERS: 1. HONDA, TOSHIKO

2. _____

3. _____

(LAST NAME)

(MIDDLE)

(FIRST)

OWNERS' ADDRESSES: 1. _____

2. _____

3. _____

(PROJECT OR P.O.)

(COUNTY)

(STATE)

LOCATION OF PROPERTY: R-2 BELLEVUE, KING CO, WASH.

(RFD, ETC.)

(P.O.)

(COUNTY)

(STATE)

GROSS ACREAGE: 8.67 CULTIVATED ACREAGE: _____

CROPS GROWN: _____

(CROP)

(ACREAGE)

(CROP)

(ACREAGE)

SOIL: _____

(TYPE)

(PRODUCTIVITY INDEX)

STRUCTURES: 1-5RM. DWLG - 1-2RM. DWLG. - 2 BARNHSES. - GARAGE - STORERM. - STABLE

ACTUAL VALUE: \$ _____ \$ _____ \$ _____

(LAND)

(STRUCTURES)

(TOTAL)

ASSESSED VALUE: \$ 830 \$ 260 \$ 1090

(LAND)

(STRUCTURES)

(TOTAL)

OPERATED BY: _____

(NAME)

(ADDRESS)

LEASE PERIOD: _____

(FROM: DATE)

(TO: DATE)

INDEBTEDNESS: \$

(AMOUNT)

(DATED INCURRED)

(DATE DUE)

CREDITOR:

(NAME)

(ADDRESS)

LEGAL DESCRIPTION:


REMARKS:

DISPOSITION:

DATE:

OCT 26 1943

INVESTIGATOR:



FARM PROPERTY INVENTORY - Evacuee Property Division - WRA

12-22-4

80

2-145 Type: Residence (RURAL) Code: _____ No.: _____
Legal Owners: 1. IKAGAMI, GEORGE M.
112204 2. _____
RD. 2 3. _____
SO. 3 (Last Name) (Middle) (First)
Owners' Addresses: 1. _____
TL. 8 2. _____
V-3 3. _____
P-378 (Project or P.O.) (County) (State)
Location of Property: RFD KENT * KING CO., WASH.
L-28 (RFD, etc.) (P.O.) (County) (State)
Gross Acreage: 1.0 Cultivated Acreage: _____
Crops Grown: _____ : _____
_____ : _____
(Crop) (Acreage) (Crop) (Acreage)
Soil: _____
(Type) (Productivity Index)
Structures: 1-25T. OWLG - shed
Actual Value: \$ _____ \$ _____ \$ _____
(Land) (Structures) (Total)
Assessed Value: \$ 100 \$ 550 \$ 650
(Land) (Structures) (Total)
Operated by: _____
(Name) (Address)
Lease Period: _____
* NEAR O'BRIEN, (From: Date) WASHINGTON (To: Date)

S-12: T-22 N: R-4E. S. 209' of E. 209' of NE $\frac{1}{4}$ of NW $\frac{1}{4}$ (1 Ac.)

FARM PROPERTY INVENTORY - EVACUEE PROPERTY DIVISION - WRA

36-23-4

SUMMARY
CARD81
A-BTYPE: Nursery CODE: _____ NO: _____LEGAL OWNERS: 1. 1 KATA, MITSUWO (MAY BE MITSUO)
2. _____
3. _____

(LAST NAME) (MIDDLE) (FIRST)

OWNERS' ADDRESSES: 1. R-2, Box 175 - D Kent
2. _____
3. _____

(PROJECT OR P.O.) (COUNTY) (STATE)

LOCATION OF PROPERTY: _____ KING CO, WASH.
(RFD, ETC.) (P.O.) (COUNTY) (STATE)GROSS ACREAGE: 3.0039 CULTIVATED ACREAGE: _____CROPS GROWN: _____

(CROP) (ACREAGE) (CROP) (ACREAGE)SOIL: _____
(TYPE) (PRODUCTIVITY INDEX)STRUCTURES: 1-1ST. - 8RM DWLG. - TOOL SHED - 2 GRNHSes - STORE BLDG - HEATING PLANTACTUAL VALUE: \$ _____
(LAND) (STRUCTURES) (TOTAL)ASSESSED VALUE: \$ 370 1720 2090
(LAND) (STRUCTURES) (TOTAL)OPERATED BY: _____
(NAME) (ADDRESS)LEASE PERIOD: _____
(FROM: DATE) (TO: DATE)

LEASE PERIOD: (FROM DATE) (TO DATE)

OPERATED BY: (NAME) (ADDRESS)

ASSESSED VALUE: (LAND) (IMPROVEMENTS) (TOTAL)

ACTUAL VALUE: (LAND) (IMPROVEMENTS) (TOTAL)

STRUCTURES:

SOIL: (TYPE) (FERTILITY INDEX)

CROSS CROWN: (CROSS) (FOREVER) (CROSS) (ACREAGE)

CROSS ACREAGE: (CROSS) (FOREVER) (CROSS) (ACREAGE)

LOCATION OF PROPERTY: (R.D. NO.) (T.O. NO.) (COUNTY) (STATE)

(PROJECT OR L.O.) (COUNTY) (STATE)

OWNERS, ADDRESSES: 1. (LAST NAME) (ADDRESS) (CITY)

2. (LAST NAME) (ADDRESS) (CITY)

3. (LAST NAME) (ADDRESS) (CITY)

LEGAL OWNERS: 1. (LAST NAME) (ADDRESS) (CITY)

2. (LAST NAME) (ADDRESS) (CITY)

3. (LAST NAME) (ADDRESS) (CITY)

DATE: (DATE) (TIME)

OCT 26 1943

FARM PROPERTY INVENTORY - Evacuee Property Division - WRA 14-21-4

90

3-162

Type: _____ Code: _____ No.: _____

Legal Owners: 1. ITABASHI, Tomio (HABASHI)

142 104

2. _____

P.O. 2

3. _____

SO. 219

(Last Name) (Middle) (First)

Owners' Addresses: 1. _____

T.L. 15

2. _____

V-3

3. _____

P-326

(Project or P.O.) (County) (State)

L-1 Location of Property: AUBURN, KING CO., WASH.

(RFD, etc.) (P.O.) (County) (State)

Gross Acreage: 13.50 Cultivated Acreage: _____

Crops Grown: _____

:

:

(Crop) (Acreage) (Crop) (Acreage)

Soil: _____

(Type) (Productivity Index)

Structures: 1-2ST. 7RM. DWLG. - 2BARN - 3sheds

Actual Value: \$ _____ \$ _____ \$ _____

(Land) (Structures) (Total)

Assessed Value: \$ 1840 \$ 290 \$ 2130

(Land) (Structures) (Total)

Operated by: _____

(Name) (Address)

Lease Period: _____

(From: Date) (To: Date)

S-14: T-21N: R-4E: W. 663.06' of S. 693.06' of SE $\frac{1}{4}$ of NE $\frac{1}{4}$
Lyg. E. of ST. HWY. Exc. S-100' of W-50' (13.5 Ac.)

FARM PROPERTY INVENTORY - Evacuee Property Division - WRA SUMMARY CARD

91

A-B-C

Type: TRUCK FARM Code: _____ No.: _____

Legal Owners: 1. ITO, H. (HIROSHI)

2. _____

3. _____

(Last Name) (Middle) (First)

Owners' Addresses: 1. _____

2. _____

3. _____

(Project or P.O.) (County) (State)

Location of Property: P-2 Box 370, BELLEVUE, KING Co., WASH.

(RFD, etc.) (P.O.) (County) (State)

Gross Acreage: 2.5+ Cultivated Acreage: _____

Crops Grown: STRAWBERRIES 1 : LETTUCE - TOMATOES 1.5

: CAULIFLOWER 1

(Crop) (Acreage) (Crop) (Acreage)

Soil: _____

(Type) (Productivity Index)

Structures: 1-4RM. DWLG - GRN HOUSE - SORTING RM - POULTRY HSE - 4 SHEDS - 3 LEANTOS

Actual Value: \$ _____ \$ _____ \$ _____

(Land) (Structures) (Total)

Assessed Value: \$ 170 \$ 360 \$ 530

(Land) (Structures) (Total)

Operated by: _____

(Name) (Address)

Lease Period: _____

(From: Date) (To: Date)

See CARDS 91, A, B, C.

J

FARM PROPERTY INVENTORY - Evacuee Property Division - WRA

25-21-4

94

2-188

Type: _____ Code: _____ No.: _____

Legal Owners: 1. JAMAGINA, CHITAKE (TAX BILL PAID BY F. SUJE.)

252104

2. _____

RD.#2

3. _____

SD #188

(Last Name)

(Middle)

(First)

Owners' Addresses: 1. _____

T.L. 65

2. _____

V-3

3. _____

P-339

(Project or P.O.)

(County)

(State)

Location of Property: L-20 _____

(RFD, etc.)

(P.O.)

(County)

(State)

AUBURN, KING COUNTY, WASH.Gross Acreage: 15.0 Cultivated Acreage: _____

Crops Grown: _____

:

(Crop)

(Acreage)

(Crop)

(Acreage)

Soil: _____

(Type)

(Productivity Index)

Structures: _____

Actual Value: \$ _____ \$ _____ \$ _____

(Land)

(Structures)

(Total)

Assessed Value: \$ 1430 \$ 740 \$ 2170

(Land)

(Structures)

(Total)

Operated by: _____

(Name)

(Address)

Lease Period: _____

(From: Date)

(To: Date)

S-25: T-21 N: R-4 E - W. 15 AC. of SE $\frac{1}{4}$ of NW $\frac{1}{4}$ Less Co. Rd.

K

FARM PROPERTY INVENTORY - EVACUEE PROPERTY DIVISION - WRA

27-25-5

100

TYPE: Nursery & Truck Farm CODE: _____ NO: _____LEGAL OWNERS: 1. KAMADA, Kenji

3-575

2. _____

59

3. _____

272505-RO#3

(LAST NAME)

(MIDDLE)

(FIRST)

OWNERS' ADDRESSES:

1. _____

SO. #405

2. _____

TL #21

3. _____

V-8, P-1179, L-20

(PROJECT OR P.O.)

(COUNTY)

(STATE)

LOCATION OF PROPERTY:

(RFD, ETC.)

(P.O.)

(COUNTY)

(STATE)

BELLEVUE, KING CO, WASH.GROSS ACREAGE: 19.08

CULTIVATED ACREAGE: _____

CROPS GROWN: _____

:

(CROP)

(ACREAGE)

(CROP)

(ACREAGE)

SOIL: _____

(TYPE)

(PRODUCTIVITY INDEX)

STRUCTURES: 1-1 $\frac{1}{2}$ ST. - 8RM. DWLG - BARN - GRNHSE - 2 LEANTOS

ACTUAL VALUE: \$ _____

\$ _____

\$ _____

(LAND)

(STRUCTURES)

(TOTAL)

ASSESSED VALUE: \$ 890\$ 440\$ 1330

(LAND)

(STRUCTURES)

(TOTAL)

OPERATED BY: _____

(NAME)

(ADDRESS)

LEASE PERIOD: _____

(FROM: DATE)

(TO: DATE)

INDEBTEDNESS: \$

(AMOUNT)

(DATED INCURRED)

(DATE DUE)

CREDITOR:

(NAME)

(ADDRESS)

LEGAL DESCRIPTION:

S-27: T-25N: R-5E: S $\frac{1}{2}$ of NW $\frac{1}{4}$ of SE $\frac{1}{4}$ Less Co. RD.
N 12' LYG. E. of Co. RD. W. of 1N PARALLEL WITH AND 12'E
of E.L.N. of SW $\frac{1}{4}$ of NW $\frac{1}{4}$ of SE $\frac{1}{4}$ for RD. (19.08)

REMARKS:

DISPOSITION:

DATE:

OCT 26 1943

INVESTIGATOR:

FARM PROPERTY INVENTORY - Evacuee Property Division - WRA

SUMMARY CARD 114-
A-B

Type: _____ Code: _____ No.: _____

Legal Owners: 1. KASAI, FRANK

2. _____

3. _____

(Last Name) (Middle) (First)

Owners' Addresses: 1. _____

2. _____

3. _____

(Project or P.O.) (County) (State)

Location of Property: _____

(RFD, etc.) (P.O.) (County) (State)

CHRISTOPHER KING CO WASH.

Gross Acreage: 20.20 Cultivated Acreage: _____

Crops Grown: _____

(Crop) (Acreage) (Crop) (Acreage)

Soil: _____

(Type) (Productivity Index)

Structures: _____

Actual Value: \$ _____ \$ _____ \$ _____

(Land) (Structures) (Total)

Assessed Value: \$ 1140 \$ _____ \$ 1140


(Land) (Structures) (Total)

Operated by: _____

(Name) (Address)

Lease Period: _____

(From: Date) (To: Date)



FARM PROPERTY INVENTORY - Evacuee Property Division - WRA

S-J

119-B

Type: _____ Code: _____ No.: _____

0055 Legal Owners: 1. KATO, M. (TAX PAID BY HOLST, E.) (ALSO MASAO TSUKAMAKI)

O'BRIEN STATION 2. _____

GARDEN TRACTS 3. _____

10205 _____ (Last Name) _____ (Middle) _____ (First)

TR. 10 Owners' Addresses: 1. _____

S.D. 145 2. _____

(223) 3. _____

V-89 _____ (Project or P.O.) _____ (County) _____ (State)

Location of Property: P. 2 KENT, KING CO, WASH.

P-13310 _____ (RFD, etc.) _____ (P.O.) _____ (County) _____ (State)

L-24 Gross Acreage: 2.0+ (over) Cultivated Acreage: _____

Crops Grown: _____ : _____

_____ : _____

_____ (Crop) _____ (Acreage) _____ (Crop) _____ (Acreage)

Soil: _____

_____ (Type) _____ (Productivity Index)

Structures: 1-ST-6 RM DWLG - 1 BARN

Actual Value: \$ _____ \$ _____ \$ _____

_____ (Land) _____ (Structures) _____ (Total)

Assessed Value: \$ 250 \$ 290 \$ 540

_____ (Land) _____ (Structures) _____ (Total)

Operated by: _____

_____ (Name) _____ (Address)

Lease Period: _____

(over) HAYT AVE. No. Side (From: Date) E. of Co. RD. (To: Date)

140' x 634.78' x 150' x 634.78'

BEG. SE COR. TH. W. 234.18' TH. N. TO APT. ON N. 1 N.

176' N. of NE COR. TH. E TO NE COR. TH. S. Ely TO Beg.

TRANS. FROM TSUCKAMAKI, MASAO

TO: KATO, MASARU 3/31/42

FARM PROPERTY INVENTORY - Evacuee Property Division - WRA

OWNERSHIP
SUMMARY119
A-C

Type: _____ Code: _____ No.: _____

Legal Owners: 1. KATO, M. ET AL

2. _____

3. _____

(Last Name) (Middle) (First)

Owners' Addresses: 1. _____

2. _____

3. _____

(Project or P.O.) (County) (State)

Location of Property: _____

(RFD, etc.) (P.O.) (County) (State)

Gross Acreage: 10.44 Cultivated Acreage: _____

Crops Grown: _____

(Crop) (Acreage) (Crop) (Acreage)

Soil: _____

(Type) (Productivity Index)

Structures: _____

Actual Value: \$ _____ \$ _____ \$ _____

(Land) (Structures) (Total)

Assessed Value: \$ 840 \$ 600 \$ 1440

(Land) (Structures) (Total)

Operated by: _____

(Name) (Address)

Lease Period: _____

(From: Date) (To: Date)

