

Ctn. 1:31

Napa Co.

1942 March-May

GA

172

San Francisco, March 9, 1942

Honorable Wallace W. Everett, Jr.
District Attorney of Napa County
Napa, California

Dear Sir:

I desire to acknowledge receipt of both pages of a two-page map of your County which was sent to you in connection with the Alien Land Law survey being carried on by this office. Your courtesy and cooperation in connection with the completion and return of these maps are greatly appreciated.

As yet I have received no City maps from you. It may be that the conditions existing in the cities of your County did not justify the preparation of such maps. On the other hand, the task may be requiring more time than I might anticipate. We are finding these maps more and more useful, so if you are going to send any additional maps I would greatly appreciate anything that you can do to get them in my hands at an early date. If you do not consider that these maps would serve any useful purpose, I would appreciate it if you would so advise me so that I can make the proper notations in my records.

I presume that there will probably be material changes in connection with the map of your County which reflects the location of Japanese thereon. If, at any time, any changes seem sufficiently important, I would appreciate it very much if you would advise me of these changes so that I can make the proper notations on the maps of your County which I have here in this office. If you should deem it advisable, I will be glad to return to you all or a part of the maps which you previously sent in to me, and thus give you an opportunity to make any changes, corrections or additions which may be necessary.

Very truly yours,

EARL WARREN, Attorney General

By

SHERRILL HALBERT
Deputy Attorney General

SH:ES

WALLACE W. EVERETT, JR.
DISTRICT ATTORNEY

OFFICE OF
DISTRICT ATTORNEY
OF
NAPA COUNTY
NAPA, CALIFORNIA

TOM HANRAHAN
ASSISTANT DISTRICT ATTORNEY
DANIEL K. YORK
DEPUTY DISTRICT ATTORNEY

10969 MAR 11 42

CARL WARREN ATTORNEY GENERAL
SAN FRANCISCO OFFICE
ASSIGNED TO:

March 10, 1942.

IN YOUR REPLY KINDLY
REFER TO FILE NO. _____

Halbert

Mr. Sherrill Halbert
Deputy Attorney General
State of California
Legal Department
San Francisco

Dear Mr. Halbert:

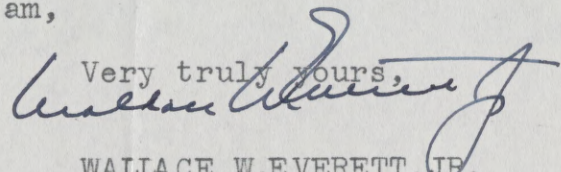
Your letter of March 9th is hereby acknowledged.

A survey of the three cities in this County discloses that there is only one Japanese family with property, the Tanitas, whose holdings have been carefully covered in the data forwarded to your office and it does not seem necessary at the present time to forward any city maps to supplement the county maps.

Two rather important Japanese settlements have been brought to my attention and if you would be kind enough to return the maps sent you to this office I will see that the proper additions are made and returned to you immediately.

With kindest regards, I am,

Very truly yours,



WALLACE W. EVERETT, JR.
DISTRICT ATTORNEY

WWE-m

San Francisco, March 13, 1942

Honorable Wallace W. Everett, Jr.
District Attorney of Napa County
Napa, California

Dear Sir:

Thank you for your letter of March 10th. I have noted on our records that you do not consider detailed maps of the cities in your county essential to a proper survey of the Japanese situation.

I shall be very glad to return your county maps to you and give you an opportunity to fill in the two Japanese settlements which have recently been brought to your attention. All of our maps are at the present time in the hands of the Federal authorities, and will probably not be returned for a few days. Just as soon as I receive back the maps of your county, I will forward them on to you. If you will make the additions and send them back to me at your earliest convenience, I will appreciate it very much.

Very truly yours,

EARL WARREN, Attorney General

SH:ED

By Sherrill Halbert, Deputy

San Francisco, California

March 26, 1942

Honorable Wallace W. Everett, Jr.,
District Attorney of Napa County,
Napa, California

Dear Mr. Everett:

In accordance with the promise which I made to you some days ago, I am now forwarding to you under a separate cover the highway maps of your county which are being used in connection with the Alien Land Law survey being made by this office.

If you will make such changes and additions as you feel are warranted and send these maps back to me at your early convenience, I will appreciate it very much.

Very truly yours,

EARL WARREN, Attorney General

By

SH:LMA

SHERILL HALBERT
Deputy Attorney General

WALLACE W. EVERETT, JR.
DISTRICT ATTORNEY

OFFICE OF
DISTRICT ATTORNEY
OF
NAPA COUNTY
NAPA, CALIFORNIA

TOM HANRAHAN
ASSISTANT DISTRICT ATTORNEY
DANIEL K. YORK
DEPUTY DISTRICT ATTORNEY

April 8th. 1942

IN YOUR REPLY KINDLY
REFER TO FILE NO. _____

12632 APR 9 42

EARL WARREN ATTORNEY GENERAL
SAN FRANCISCO OFFICE
ASSIGNED TO

Halbert

Mr. Sherrill Halbert
Deputy Attorney General
Office of the Attorney General
State Building
San Francisco, California

Dear Mr. Halbert:

I am forwarding under separate cover
the revised map recently returned to this office by
you, and in the event that any further changes
occur from time to time I will be glad to inform
you accordingly.

Very truly yours,

Wallace W. Everett, Jr.

WALLACE W. EVERETT, JR.
DISTRICT ATTORNEY

WWE/mc

San Francisco, California

May 29, 1942

Honorable Wallace W. Everett, Jr.,
District Attorney of Napa County,
Napa, California

Dear Mr. Everett:

Among the unanswered correspondence on my desk I have come across your letter of April 8th in which you advise me that you are forwarding to me under separate cover the revised map of your county, reflecting the location of Japanese therein.

The map was received in due course and I want to thank you for your courtesy and helpfulness in connection with this matter. I have examined the revised map and it appears to me that you have done an excellent job in revising the map.

I hope you will pardon my failure to answer your letter prior to this date. The delay has been occasioned by the pressure of official duties rather than a desire to ignore your communication.

With kind regards, I am

Sincerely,

EARL WARREN, Attorney General

By

SHERILL HALBERT
Deputy Attorney General

SH:LMA

(1)

INFORMATION RE JAPANESE OCCUPIED LANDS

LAND

Map No. 1 - NAPA COUNTY

1. Location Carneros District - 5 mi. Southwest of Napa City
on the Sonoma Highway 2. Size 12.63 Acres
3. Legal description
WESTERLY portion of Lots 1 & 2 in Subdivision of Lots 1 to 7
inclusive of Rancho Rincon De Los Carneros.
4. In vicinity of what strategic works Skagg Island Radio Station,
Mare Island, and the Basalt Rock Company.
5. Nature of crops or use Apple Orchard and Dryer
6. Number and nationality of laborers on land Two Japanese laborers
living on land other than occupants family. see 10, sht. 2.

OWNER OF FEE TITLE

1. Name KAZUKO HAMAMOTO Jt. Tenancy
WILLIAM HAMAMOTA 2. Nationality American
3. Address 1044 Los Carneros Avenue - Napa County, California
4. If a corporation, name and nationality of controlling parties
Note: Above owners in fee are minors with I. Watahara, American, as
guardian,
1558 Post Street, San Francisco, California
5. Date title acquired February 15, 1935

HOLDER OF ANY INTEREST IN LAND LESS THAN FEE

1. Name _____ 2. Age _____
3. Mail address _____
4. Citizenship _____ 5. Occupation _____
6. Family relationship to owner of fee title _____
7. If minor, guardian's (a) Name _____
(b) Citizenship _____ (c) Address _____
8. Nature of interest in land _____
9. Date interest acquired _____

PRINCIPAL OCCUPANT OF LAND

1. Name J. HAMAMOTO 2. Age 43
3. Mail address 1043 Los Carneros Avenue - Napa County, California
4. Citizenship Japanese
5. Family relationship to owner of fee title Father
6. Family relationship to holder of interest less than fee _____

7. How long on this land 12 years
8. How long in this vicinity 12 "

9. Member of what Japanese associations or other organizations _____
None

10. Japanese, other than occupant, who work on land.

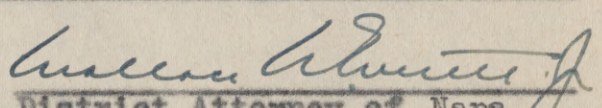
<u>Name</u>	<u>Relationship</u>	<u>Citizenship</u>	<u>Sex and Age</u>
<u>I. HAMAMOTO</u>	<u>WIFE</u>	<u>Japanese</u>	<u>Female 38</u>
<u>M. KOBAYAKAWA</u>	<u>Husband</u>	<u>"</u>	<u>Male 53</u>
<u>U. KOBAYAKAWA</u>	<u>Wife</u>	<u>"</u>	<u>Female 55</u>
<u>M. IDEMOTO</u>	<u>Single</u>	<u>"</u>	<u>Male 37</u>

11. Children of occupant not working on land,

<u>Name</u>	<u>Present Occupation</u>	<u>Citizenship</u>	<u>Sex and Age</u>
<u>KAZUKO HAMAMOTO</u>		<u>American-born</u>	<u>Female 14</u>
<u>WILLIAM HAMAMOTO</u>		<u>" "</u>	<u>Male 10</u>
<u>HENRY HAMAMOTO</u>		<u>" "</u>	<u>" 3</u>

ALIEN LAND LAW

1. Any reason in addition to above answers for believing Alien Land Law has been violated Further investigation recommended


District Attorney of Napa
County

(2)

INFORMATION RE JAPANESE OCCUPIED LANDS

LAND

Map No. 1 - NAPA COUNTY

1. Location Coombsville Road, 2 miles East of Napa.
2. Size 55 acres
3. Legal description
Land Bd. N-County Road & Simpkins etal; E-County Road;
S-Creek; W-Carbhone
4. In vicinity of what strategic works Three miles Northeast of Basalt Rock Co. Shipyard;
Lake Madigan
Five Miles West of Lake Frey ; Six miles South of Lake Milliken.
5. Nature of crops or use Vegetables
6. Number and nationality of laborers on land
Kuroda family (only) see 11 sheet 2.

OWNER OF FEE TITLE

1. Name Nicholas Carbone & Antonia Carbone 2. Nationality American (Not Japanese)
3. Address 2031 Coombsville Road
4. If a corporation, name and nationality of controlling parties

5. Date title acquired 1920 (approximately)

HOLDER OF ANY INTEREST IN LAND LESS THAN FEE

1. Name Joe Okumura 2. Age 25
3. Mail address 2394 Big Ranch Road
4. Citizenship American 5. Occupation Farmer
6. Family relationship to owner of fee title none
7. If minor, guardian's (a) Name _____
(b) Citizenship _____ (c) Address _____
8. Nature of interest in land Lessee
9. Date interest acquired Nov. 1940

PRINCIPAL OCCUPANT OF LAND

1. Name Roy Kuroda 2. Age 42
3. Mail address 3015 Coombsville Road
4. Citizenship Japanese
5. Family relationship to owner of fee title none
6. Family relationship to holder of interest less than fee none

7. How long on this land Two years
8. How long in this vicinity Twelve years

9. Member of what Japanese associations or other organizations none

10. Japanese, other than occupant, who work on land.

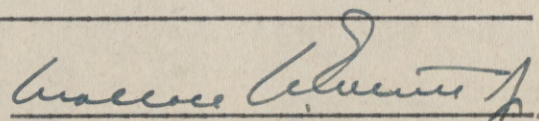
<u>Name</u>	<u>Relationship</u>	<u>Citizenship</u>	<u>Sex and Age</u>
<u>Komoi Kuroda</u>	<u>wife</u>	<u>Japanese</u>	<u>F. 35</u>
<u> </u>	<u> </u>	<u> </u>	<u> </u>
<u> </u>	<u> </u>	<u> </u>	<u> </u>
<u> </u>	<u> </u>	<u> </u>	<u> </u>
<u> </u>	<u> </u>	<u> </u>	<u> </u>

11. Children of occupant not working on land.

<u>Name</u>	<u>Present Occupation</u>	<u>Citizenship</u>	<u>Sex and Age</u>
<u>Aiko Kuroda</u>	<u>H. S. student</u>	<u>American</u>	<u>F 16</u>
<u>Rose Kuroda</u>	<u>" "</u>	<u>American</u>	<u>F 15</u>
<u>Terumi Kuroda</u>	<u>" "</u>	<u>American</u>	<u>F 13</u>
<u>Tom Kuroda</u>	<u>G. S. Student</u>	<u>American</u>	<u>M 11</u>
<u> </u>	<u> </u>	<u> </u>	<u> </u>

ALIEN LAND LAW

1. Any reason in addition to above answers for believing Alien Land Law has been violated No


District Attorney of Napa
County

INFORMATION RE JAPANESE OCCUPIED LANDS

LAND

Map No. 1 - NAPA COUNTY

1. Location 950 Clinton Street - Napa, California
2. Size 30' x 90'
City Lot
3. Legal description
East 30 feet of Lot 8 @ East 30 feet of South $\frac{1}{2}$ of Lot 7
in Blk. 3 in Alta Napa.
4. In vicinity of what strategic works Basalt Rock Company -
2 miles North
5. Nature of crops or use _____
6. Number and nationality of laborers on land None

OWNER OF FEE TITLE

1. Name ELEANOR K. TANITA, ET AL 2. Nationality American
3. Address 3050 Big Ranch Road
4. If a corporation, name and nationality of controlling parties

5. Date title acquired 1938

HOLDER OF ANY INTEREST IN LAND LESS THAN FEE.

1. Name R. Shields 2. Age 40
3. Mail address 950 Clinton Street - Napa, California
4. Citizenship U. S. 5. Occupation Defense worker
6. Family relationship to owner of fee title None
7. If minor, guardian's (a) Name _____
(b) Citizenship _____ (c) Address _____
8. Nature of interest in land Lessee
9. Date interest ~~in land~~ acquired August 1940

PRINCIPAL OCCUPANT OF LAND.

1. Name R. SHIELDS 2. Age 40
3. Mail address 950 Clinton Street - Napa, California
4. Citizenship American (Not Japanese) Rents house
5. Family relationship to owner of fee title None
6. Family relationship to holder of interest less than fee None
7. How long on this land 1½ years
8. How long in this vicinity 1½ "
9. Member of what Japanese Associations or other organizations None
10. Japanese, other than occupant, who work on land. None

<u>Name</u>	<u>Relationship</u>	<u>Citizenship</u>	<u>Sex and Age.</u>
<u></u>	<u></u>	<u></u>	<u></u>
<u></u>	<u></u>	<u></u>	<u></u>
<u></u>	<u></u>	<u></u>	<u></u>
<u></u>	<u></u>	<u></u>	<u></u>

11. Children of occupant not working on land.

<u>Name</u>	<u>Present Occupation</u>	<u>Citizenship</u>	<u>Sex and Age.</u>
<u></u>	<u></u>	<u></u>	<u></u>
<u></u>	<u></u>	<u></u>	<u></u>
<u></u>	<u></u>	<u></u>	<u></u>
<u></u>	<u></u>	<u></u>	<u></u>

ALIEN LAND LAW

1. Any reason in addition to above answers for believing Alien Land Law has been violated No

Walter A. Hunter
District Attorney of Napa County

(4)

INFORMATION RE JAPANESE OCCUPIED LANDS.

LAND

Map No. 1 - NAPA COUNTY

1. Location East Napa, just out of City Limits
1457 1/2 Berna Ave.
2. Size 7 City Lots
3. Legal description Maria M. Fullert, et al LIFE ESTATE
South 11 Ft. of Lots 25 & 26 & 27 & South 20 Ft. by 11 Ft. of
of Lot 24 in Baur's Sub'd.
Portion of Lots 39 & 40 & Lots 41 & 42 & 43 & 44 & Land BD.
N-Lots 22 to 27; E-East Ave; S-Lots 39 to 44; W-Co. Road.
SUBJ. TO R/W FOR SEWER
4. In vicinity of what strategic works Two miles North of Basalt
Rock Co. Shipyard
5. Nature of crops or use none
6. Number and nationality of laborers on land none

OWNER OF FEE TITLE

1. Name Maria M. Fullert, et al
2. Nationality German
3. Address 57 1/2 Berna Ave.
4. If a corporation, name and nationality of controlling parties

NOTE: Title was acquired by husband of
Maria Fullert (P.C. Fullert) in 1920.
P.C. Fullert a German died in 1924 and left
this property to wife and children, Life Est.

- * 5. Date title acquired See 11, page 2 for children's names.
Maria M. Fullert and all the children were born in Japan.

HOLDER OF ANY INTEREST IN LAND LESS THAN FEE

1. Name _____
2. Age _____
3. Mail address _____
4. Citizenship _____
5. Occupation _____
6. Family relationship to owner of fee title _____
7. If minor, guardian's (a) Name _____
(b) Citizenship _____ (c) Address _____
8. Nature of interest in land _____
9. Date interest acquired _____

PRINCIPAL OCCUPANT OF LAND.

1. Name Maria M. Fullert 2. Age 69
3. Mail Address 57 Berna Ave.
4. Citizenship German
5. Family relationship to owner of fee title part owner
6. Family relationship to holder of interest less than fee
none
7. How long on this land 22 years
8. How long in this vicinity 22 years
9. Member of what Japanese associations or other organizations
none
10. Japanese, other than occupant, who work on land.

<u>Name</u>	<u>Relationship</u>	<u>Citizenship</u>	<u>Sex and Age.</u>

11. Children of occupant not working on land.

<u>Name</u>	<u>Present Occupation</u>	<u>Citizenship</u>	<u>Sex and Age.</u>
<u>Paul B. Fullert</u>	<u>Laborer</u>	<u>German</u>	<u>M 43</u>
<u>Mary J. Fullert</u>	<u>Beauty Operator</u>	<u>German</u>	<u>F. 41</u>
<u>Freda Fullert</u>	<u>Stenographer</u>	<u>German</u>	<u>F. 35</u>
<u>Joseph Fullert</u>	<u>Watch Repairer</u>	<u>German</u>	<u>M. 31</u>
<u>Charles Fullert</u>	<u>Laborer</u>	<u>German</u>	<u>M. 26</u>

ALIEN LAND LAW

1. Any reason in addition to above answers for believing Alien Land Law has been violated No
-
-

Walter A. Turner
District Attorney of Napa County.

INFORMATION RE JAPANESE OCCUPIED LANDS

LAND

Map No. 1 - NAPA COUNTY

1. Location Between Trancas Street and Napa River - $\frac{1}{2}$ mile
North of Napa
2. Size 20 Acres
3. Legal description
Land bordering on N. & E. - Napa River, on S. - Gasser,
and on W. - Frank.
4. In vicinity of what strategic works Basalt Rock Co. -
3 miles North of same.
5. Nature of crops or use Grain & Tomatoes
6. Number and nationality of laborers on land None
No one lives on this land.

OWNER OF FEE TITLE

1. Name ELEANOR K. TANITA
EDITH K. TANITA
2. Nationality American
3. Address 3050 Big Ranch Road - Napa County, California
4. If a corporation, name and nationality of controlling parties

5. Date title acquired December 1941 (From father who had it
prior 1916)

HOLDER OF ANY INTEREST IN LAND LESS THAN FEE.

1. Name None
2. Age _____
3. Mail address _____
4. Citizenship _____
5. Occupation _____
6. Family relationship to owner of fee title _____
7. If minor, guardian's (a) Name _____
(b) Citizenship _____ (c) Address _____
8. Nature of interest in land _____
9. Date interest ~~in land~~ acquired _____

PRINCIPAL OCCUPANT OF LAND.

1. Name None 2. Age _____
3. Mail address _____
4. Citizenship _____
5. Family relationship to owner of fee title _____
6. Family relationship to holder of interest less than fee _____
7. How long on this land _____
8. How long in this vicinity _____
9. Member of what Japanese Associations or other organizations _____
None
10. Japanese, ~~other than occupant~~, who work on land. One
- | Name | Relationship | Citizenship | Sex and Age. |
|---------------|--------------|-------------|--------------|
| EDWARD TANITA | Brother | American | Male 19 |
| _____ | _____ | _____ | _____ |
| _____ | _____ | _____ | _____ |
| _____ | _____ | _____ | _____ |
11. Children of occupant not working on land.
- | Name | Present Occupation | Citizenship | Sex and Age. |
|-------|--------------------|-------------|--------------|
| _____ | _____ | _____ | _____ |
| _____ | _____ | _____ | _____ |
| _____ | _____ | _____ | _____ |

ALIEN LAND LAW

1. Any reason in addition to above answers for believing Alien Land Law has been violated None

Walter Turner Jr.
District Attorney of Napa County

6

INFORMATION RE JAPANESE OCCUPIED LANDS.

LAND

Map No. 1 - NAPA COUNTY

1. Location Redwoods Road, 3 miles Northwest of Napa
2. Size 37 Acres
3. Legal description
- | | |
|---|----------|
| Lots 2 & 3 OF SUBD. OF S. M. TOOL TRACT | 20 Acres |
| Lot 1 OF SUBD. OF S. M. TOOL TRACT | 10 " |
| Portion of LOT 4 OF S. M. TOOL TRACT, being | |
| BD. N-HUMMEL; E-HESTON; S-CO..ROAD; W-BRENNIR | 6.98 " |
4. In vicinity of what strategic works Six miles Norwest of
Basalt Rock Co. Shipyard.
5. Nature of crops or use Pears and Prunes
6. Number and nationality of laborers on land 2 Japanese

OWNER OF FEE TITLE

1. Name M. B. Heston et ux 2. Nationality American (Not Jap-
anese)
3. Address 1212 Redwood Road
4. If a corporation, name and nationality of controlling parties
5. Date title acquired 1920 (approximately)

HOLDER OF ANY INTEREST IN LAND LESS THAN FEE

1. Name _____ 2. Age _____
3. Mail address _____
4. Citizenship _____ 5. Occupation _____
6. Family relationship to owner of feet title _____
7. If minor, guardian's (a) Name _____
(b) Citizenship _____ (c) Address _____
8. Nature of interest in land _____
9. Date interest acquired _____

PRINCIPAL OCCUPANT OF LAND.

1. Name M. B. Heston (owner) 2. Age 6
 3. Mail Address 1212 Redwood Road
 4. Citizenship American
 5. Family relationship to owner of fee title _____
 6. Family relationship to holder of interest less than fee _____
 7. How long on this land 22 years
 8. How long in this vicinity 30 years
 9. Member of what Japanese associations or other organizations _____
none

10. Japanese, other than occupant, who work on land.

Name	Relationship	Citizenship	Sex and Age.
<u>Victor Y. Takeno</u>	<u>none</u>	<u>Japanese</u>	<u>M. 36</u>
<u>Masao Maki</u>	<u>none</u>	<u>American</u>	<u>M. 21</u>
_____	_____	_____	_____
_____	_____	_____	_____
_____	_____	_____	_____

11. Children of occupant not working on land.

Name	Present Occupation	Citizenship	Sex and Age.
_____	_____	_____	_____
_____	_____	_____	_____
_____	_____	_____	_____
_____	_____	_____	_____

ALIEN LAND LAW

1. Any reason in addition to above answers for believing Alien Land Law has been violated No

 C _____

Walter A. Thomas
 District Attorney of Napa County.

(7)

INFORMATION RE JAPANESE OCCUPIED LANDS.

LAND

Map No. 1 NAPA COUNTY

1. Location Big Ranch Road, Two miles north of Napa.
2. Size 40 Acres
3. Legal description
Land BD. N-CALIF. ASS'N OF NEW JERUSALEM; E-NAPA RIVER;
S -Boroughs; W²Co.ROAD.
4. In vicinity of what strategic works Four miles north of
Basalt Rock Co. Shipyard.
5. Nature of crops or use Prune orchard
6. Number and nationality of laborers on land 1 Japanese

OWNER OF FEE TITLE

1. Name Dwight W. Addy
2. Nationality American (Not Japanese)
3. Address 2135 Big Ranch Road,
4. If a corporation, name and nationality of controlling parties

5. Date title acquired 1912 (approximately)

HOLDER OF ANY INTEREST IN LAND LESS THAN FEE

1. Name _____
2. Age _____
3. Mail address _____
4. Citizenship _____
5. Occupation _____
6. Family relationship to owner of fee title _____
7. If minor, guardian's (a) Name _____
(b) Citizenship _____ (c) Address _____
8. Nature of interest in land _____
9. Date interest acquired _____

PRINCIPAL OCCUPANT OF LAND.

1. Name Dwight W. Addy (owner) 2. Age 6
3. Mail Address 2135 Big Ranch Road,
4. Citizenship American
5. Family relationship to owner of fee title same
6. Family relationship to holder of interest less than fee

7. How long on this land 30 years
8. How long in this vicinity 30 years
9. Member of what Japanese associations or other organizations
none

10. Japanese, other than occupant, who work on land.

Name	Relationship	Citizenship	Sex and Age.
<u>Y. Yasui</u>	<u>none</u>	<u>Japanese</u>	<u>M 54</u>

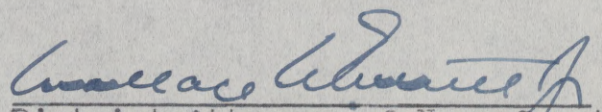
NOTE: This man lives in a cabin on this ranch and works for wages for Mr. Addy. He has a wife and two children in Japan.

11. Children of occupant not working on land.

Name	Present Occupation	Citizenship	Sex and Age.
_____	_____	_____	_____
_____	_____	_____	_____
_____	_____	_____	_____
_____	_____	_____	_____

ALIEN LAND LAW

1. Any reason in addition to above answers for believing Alien Land Law has been violated No
- C _____


District Attorney of Napa County.

INFORMATION RE JAPANESE OCCUPIED LANDS.LANDMap No. 1 - NAPA COUNTY

1. Location Big Ranch Road - 3 miles North of Napa
2. Size 29.25 Acres
3. Legal description
Land Bordering N.-Pinkham, E.- Napa River, S.- Platt,
and on W.- County Road.
4. In vicinity of what strategic works Basalt Rock Company-
6 Miles North
5. Nature of crops or use Prune Orchard and berries
6. Number and nationality of laborers on land 3 Japanese

OWNER OF FEE TITLE

- JANET FRANCE Jt. Tenants
1. Name DR. J. J. FRANCE 2. Nationality American (Not Japanese)
3. Address 2394 Big Ranch Road - Napa, California
4. If a corporation, name and nationality of controlling parties _____
5. Date title acquired 1927

HOLDER OF ANY INTEREST IN LAND LESS THAN FEE.

1. Name _____ 2. Age _____
3. Mail address _____
4. Citizenship _____ 5. Occupation _____
6. Family relationship to owner of fee title _____
7. If minor, guardian's (a) Name _____
(b) Citizenship _____ (c) Address _____
8. Nature of interest in land _____
9. Date interest acquired _____

PRINCIPAL OCCUPANT OF LAND.

1. Name DR. J. J. FRANCE & JANET FRANCE 2. Age _____
3. Mail address 2394 BIG RANCH ROAD - NAPA COUNTY, CALIFORNIA
4. Citizenship American (Not Japanese)
5. Family relationship to owner of fee title None
6. Family relationship to holder of interest less than fee _____

7. How long on this land 15 years
8. How long in this vicinity 15 years

9. Member of what Japanese associations or other organizations _____
None

10. Japanese, other than occupant, who work on land.

<u>Name</u>	<u>Relationship</u>	<u>Citizenship</u>	<u>Sex and Age.</u>
S. OKUMURA	None	Japanese	Male 60
JOE OKUMURA	"	American	" 25
KEN OKUMURA (in U.S. Army)	"	"	" 23
OSAI OKUMURA	"	"	Female 21
_____	_____	_____	_____
_____	_____	_____	_____

11. Children of occupant not working on land.

<u>Name</u>	<u>Present Occupation</u>	<u>Citizenship</u>	<u>Sex and Age.</u>
_____	_____	_____	_____
_____	_____	_____	_____
_____	_____	_____	_____
_____	_____	_____	_____

ALIEN LAND-LAW.

1. Any reason in addition to above answers for believing Alien Land Law
has been violated No

Lawrence L. Hines, Jr.
District Attorney of Napa County.

(9)

INFORMATION RE JAPANESE OCCUPIED LANDS

LAND

Map No. 1 - NAPA COUNTY

1. Location Big Ranch Road - 3 miles North of Napa City, Calif.

2. Size 58 $\frac{1}{2}$ Acres

3. Legal description Land bordering the Beagles property on the North, Napa River on the East, Tanita property on the South, and the County Road on the West. (29.25 A.) & Land bordering Tanita property on North, Napa River on East, Pinkham property on South, and County Road on West. (29.25 A.)

4. In vicinity of what strategic works Basalt Rock Company -
6 miles North of same.

5. Nature of crops or use Grain & Tomatoes

6. Number and nationality of laborers on land _____

Tanita Family (See No. 10, Page 2)

OWNER OF FEE TITLE

1. Name Eleanor K. TANITA
EDWARD K. & EDITH K. TANITA, JR. 2. Nationality American
TENANTS
3. Address 3050 Big Ranch Road - Napa, Calif.
4. If a corporation, name and nationality of controlling parties _____

5. Date title acquired 1929

HOLDER OF ANY INTEREST IN LAND LESS THAN FEE.

1. Name _____ 2. Age _____

3. Mail address _____

4. Citizenship _____ 5. Occupation _____

6. Family relationship to owner of fee title _____

7. If minor, guardian's (a) Name _____

(b) Citizenship _____ (c) Address _____

8. Nature of interest in land _____

9. Date interest in land acquired _____

9

PRINCIPAL OCCUPANT OF LAND.

1. Name EDWARD TANITA 2. Age 19
3. Mail address 3050 Big Ranch Road - Napa County, California
4. Citizenship American
5. Family relationship to owner of fee title Part Owner
6. Family relationship to holder of interest less than fee _____
7. How long on this land 7 years
8. How long in this vicinity 19 years
9. Member of what Japanese Associations or other organizations _____
None
10. Japanese, other than occupant, who work on land.

<u>Name</u>	<u>Relationship</u>	<u>Citizenship</u>	<u>Sex and Age.</u>
<u>K. TANITA</u>	<u>FATHER</u>	<u>Japanese</u>	<u>Male 56</u>
<u>E. TANITA</u>	<u>mother</u>	<u>"</u>	<u>Female 44</u>
<u>ELEANOR TANITA</u>	<u>sister</u>	<u>American</u>	<u>" 23</u>
<u>EDITH TANITA</u>	<u>"</u>	<u>"</u>	<u>" 22</u>

11. Children of occupant not working on land.

<u>Name</u>	<u>Present Occupation</u>	<u>Citizenship</u>	<u>Sex and Age.</u>
_____	_____	_____	_____
_____	_____	_____	_____
_____	_____	_____	_____
_____	_____	_____	_____

ALIEN LAND LAW

1. Any reason in addition to above answers for believing Alien Land Law has been violated No

Wallace L. Thomas, Jr.
District Attorney of Napa County

INFORMATION RE JAPANESE OCCUPIED LANDS.

LAND

Map No. 1 - NAPA COUNTY

1. Location ST. Helena Highway - 5 miles North of
Napa, California 2. Size 278 Acres

3. Legal description

Land bordering Guth property on North, on the East
the Fealy, et al, the County Road on the South, and the
State Highway on the West.

4. In vicinity of what strategic works Basalt Rock Company -
10 miles North.

5. Nature of crops or use Vineyard and Winery

6. Number and nationality of laborers on land 1 Japanese
(steady), 5 to 30 (seasonal)

OWNER OF FEE TITLE

1. Name DELLA FAWVER, ET AL 2. Nationality AMERICAN

3. Address San Rafael, California

4. If a corporation, name and nationality of controlling par-
ties _____

5. Date title acquired 1920, approximately

HOLDER OF ANY INTEREST IN LAND LESS THAN FEE.

1. Name Berfing Bros. 2. Age _____

3. Mail address St. Helena, California

4. Citizenship American 5. Occupation Wines

6. Family relationship to owner of fee title None

7. If minor, guardian's (a) Name _____

(b) Citizenship _____ (c) Address _____

8. Nature of interest in land Lessee

9. Date interest acquired 1941

PRINCIPAL OCCUPANT OF LAND.

1. Name BERINGER BROS 2. Age _____
3. Mail address ST. HELENA, CALIFORNIA
4. Citizenship AMERICAN
5. Family relationship to owner of fee title None
6. Family relationship to holder of interest less than fee None
7. How long on this land 1 year
8. How long in this vicinity 50 years
9. Member of what Japanese associations or other organizations _____
None
10. Japanese, other than occupant, who work on land.

<u>Name</u>	<u>Relationship</u>	<u>Citizenship</u>	<u>Sex and Age.</u>
<u>M. NAKAGAWA(Single)</u> (Nine years on Fawver Ranch.) (Lives in cabin on ranch.)	<u>None</u>	<u>Japanese</u>	<u>Male 62</u>
_____	_____	_____	_____
_____	_____	_____	_____
_____	_____	_____	_____
_____	_____	_____	_____

11. Children of occupant not working on land.

<u>Name</u>	<u>Present Occupation</u>	<u>Citizenship</u>	<u>Sex and Age.</u>
_____	_____	_____	_____
_____	_____	_____	_____
_____	_____	_____	_____
_____	_____	_____	_____

ALIEN LAND-LAW.

1. Any reason in addition to above answers for believing Alien Land Law has been violated No
- Walter A. Hunter, Jr.
District Attorney of Napa County.

(11)

INFORMATION RE JAPANESE OCCUPIED LANDS

LAND

Map No. 1 - NAPA COUNTY

1. Location Yountville
2. Size 356 Acres
3. Legal description
- Land bordering on North by La Rue property, on the East
by Electric R.R., and on the South and West by the Veterans
Home Tract.
4. In vicinity of what strategic works Basalt Rock Company -
11 miles North
5. Nature of crops or use Vineyard and pasture
6. Number and nationality of laborers on land 5 - 4 Americans and
1 Jap.

OWNER OF FEE TITLE

1. Name HOTCHKISS ESTATE COMPANY 2. Nationality _____
3. Address 1 Drum Street - San Francisco, California
4. If a corporation, name and nationality of controlling parties
unknown
5. Date title acquired 1900 approximately

HOLDER OF ANY INTEREST IN LAND LESS THAN FEE

1. Name A. G. FAGIANI 2. Age 48
3. Mail address 1476 Yount Avenue - Napa, California
4. Citizenship U. S. 5. Occupation Farmer
6. Family relationship to owner of fee title None
7. If minor, guardian's (a) Name _____
(b) Citizenship _____ (c) Address _____
8. Nature of interest in land Lessee
9. Date interest acquired 1937

PRINCIPAL OCCUPANT OF LAND

1. Name ANDREW FAGIANI (Not Japanese) 2. Age 48
3. Mail address 1476 Yount Street - Napa, California
4. Citizenship United States
5. Family relationship to owner of fee title None
6. Family relationship to holder of interest less than fee _____
7. How long on this land 5 years
8. How long in this vicinity 40 years
9. Member of what Japanese associations or other organizations _____
None
10. Japanese, other than occupant, who work on land.
- | <u>Name</u> | <u>Relationship</u> | <u>Citizenship</u> | <u>Sex and Age</u> |
|------------------------|---------------------|--------------------|--------------------|
| <u>JAMES N. KIMOTO</u> | <u>None</u> | <u>American</u> | <u>Male 29</u> |
| <u>LILY KIMOTO</u> | <u>"</u> | <u>"</u> | <u>Female 24</u> |
| _____ | _____ | _____ | _____ |
| _____ | _____ | _____ | _____ |
| _____ | _____ | _____ | _____ |
11. Children of occupant not working on land,
- | <u>Name</u> | <u>Present Occupation</u> | <u>Citizenship</u> | <u>Sex and Age</u> |
|--------------------------|---------------------------|--------------------|--------------------|
| <u>KENICHI T. KIMOTO</u> | _____ | <u>U. S.</u> | <u>Male 4</u> |
| <u>YASUSHI G. KIMOTO</u> | _____ | <u>"</u> | <u>" 3</u> |
| <u>MASAYO J. KIMOTO</u> | _____ | <u>"</u> | <u>Female 2</u> |
| <u>YASUKO J. KIMOTO</u> | _____ | <u>"</u> | <u>" 1</u> |

ALIEN LAND LAW

1. Any reason in addition to above answers for believing Alien Land Law has been violated No

Walter A. Hunter, Jr.
District Attorney of Napa
County

INFORMATION RE JAPANESE OCCUPIED LANDS.

LAND

Map No. 1 - NAPA COUNTY

1. Location Gordon Valley - 10 miles North of Cordelia,
California 2. Size 160 Acres
3. Legal description
S. E. $\frac{1}{4}$ of Section 26, T. 6 N., R. 3 W., M.D.M.
4. In vicinity of what strategic works Lake Curry -
3 miles Northeast
5. Nature of crops or use Hilly Pasture Land & Prunes, Apricots,
Pears & Peaches
6. Number and nationality of laborers on land
One - Japanese - See No. 10, Page 2

- OWNER OF FEE TITLE
1. Name H. K. OTSUJI 1/3 INT. Japanese
ICHIRO OTSUJI 2/3 INT. 2. Nationality American-born Japanese
3. Address R.F.D SUISUN, CALIFORNIA
4. If a corporation, name and nationality of controlling parties

5. Date title acquired October 1, 1911

HOLDER OF ANY INTEREST IN LAND LESS THAN FEE.

1. Name _____ 2. Age _____
3. Mail address _____
4. Citizenship _____ 5. Occupation _____
6. Family relationship to owner of fee title _____
7. If minor, guardian's (a) Name _____
(b) Citizenship _____ (c) Address _____
8. Nature of interest in land _____
9. Date interest acquired _____

PRINCIPAL OCCUPANT OF LAND.

1. Name H. K. OTSUJI 2. Age 60
 3. Mail address R.F.D. BX. 106 , Suisun, California
 4. Citizenship Japanese
 5. Family relationship to owner of fee title Father 1/3 int.
Son 2/3 "
 6. Family relationship to holder of interest less than fee _____

7. How long on this land 31 years (Father)
 8. How long in this vicinity 31 years

9. Member of what Japanese associations or other organizations _____
Was president of Japanese Association of Suisun, California

10. Japanese, other than occupant, who work on land.

<u>Name</u>	<u>Relationship</u>	<u>Citizenship</u>	<u>Sex and Age.</u>
<u>R. HARUYAMA</u>	<u>None</u>	<u>Japanese</u>	<u>Male 65</u>
<u>SEI OTSUJI</u>	<u>Wife</u>	<u>"</u>	<u>FEMALE 49</u>
_____	_____	_____	_____
_____	_____	_____	_____

11. Children of occupant not working on land.

<u>Name</u>	<u>Present Occupation</u>	<u>Citizenship</u>	<u>Sex and Age.</u>
<u>ICHIRO OTSUJI</u>	<u>Farmer - Suisun Cal.</u>	<u>American</u>	<u>Male 25</u>
<u>MARY IWANAOA</u>	<u>Housewife - Vallejo</u>	<u>"</u>	<u>Female 24</u>
<u>ALICE OTSUJI</u>	<u>Jr. Clerk - Sac.</u>	<u>"</u>	<u>" 22</u>
<u>RUTH OTSUJI</u>	<u>Clk. International Business Corp.</u>	<u>"</u>	<u>" 20</u>
<u>MARGARET OTSUJI</u>	<u>Student (High School)</u>	<u>"</u>	<u>" 18</u>
<u>HIDEYO OTSUJI</u>	<u>" (Grammar ")</u>	<u>"</u>	<u>Male 12</u>
<u>SACHIYO OTSUJI</u>	<u>" " " "</u>	<u>"</u>	<u>" 10</u>

ALIEN LAND-LAW.

1. Any reason in addition to above answers for believing Alien Land Law has been violated No

NOTE: H. K. OTSUJI was telegraph or radio operator during the Russo-Japanese War.

Walter A. ...
 District Attorney of Napa County.

Supplement.

INFORMATION RE JAPANESE OCCUPIED LANDS.

LAND

Map No. 2 - NAPA COUNTY

Location* St.Helena Sanitarium, Sanitarium, Napa Co.,California.

Workers at St.Helena Sanitarium:

Name

History.

MISS SUSANNE MITOMA

Born April 21,1919, at Cordelia,Cal., of Japanese parentage, but an American citizen. Now taking nurse's training course at St.Helena Sanitarium, in her second year. Manifests 100% loyalty.

TAKASHI MITOMA

Born Nov. 23,1915, at Suisun,Calif., of Japanese parentage, but an American citizen, employed by the St.Helena Sanitarium, having charge of grounds and landscape work. Believed 100% loyal.

MISS KIOYKO NISHIKAWA

Born Oct.31,1917, in San Francisco, of Japanese parentage but an American citizen. Now in her third year of nurse's training at the St.Helena Sanitarium. Manifests 100% loyalty.

Supplement.

INFORMATION RE JAPANESE OCCUPIED LANDS.

LAND

Map No. 2 - NAPA COUNTY

Location. - Pacific Union College, Angwin, California. (Napa County)

Students:

<u>Name</u>	<u>Citizen of</u>	<u>Birthplace</u>	<u>Date</u>	<u>Present Address.</u>
IKEDA, TOMI	Japan	Tokyo, Japan	8-2-21	1830 Bush St. San Francisco
ITO, GEORGE	U.S.A.	Los Angeles	1-1-23	412 Holland Ave. Los Angeles
KIYABU, GEORGE	U.S.A.	KEKAHA, KAUAI	4-6-20	Box 584 Arlington California
NAKAMURA, JAMES	U.S.A.	San Francisco	3-6-20	2961 E.4th St. Los Angeles
NAKAMURA, TADASHI	JAPAN	JAPAN	9-20-16	Aichi Ken, Japan
NOMI, ROBERT	U.S.A.	Honolulu	9-4-21	Kaneohe, Oahu
OSHIRO, THOMAS	U.S.A.	Ewa, Hawaii	3-6-18	2754C Date St. Honolulu
TAIRA, MARSHALL	U.S.A.	Hawaii	4-6-15	Box 263 Mt. View, Cal.
WAKATAKE, MINORU	U.S.A.	Honolulu	4-16-23	1923 Penn. Ave. Los Angeles
YAMASHIRO, CHARLES	U.S.A.	Kaneohe, Oahu	6-4-21	Kaneohe, Oahu, TH