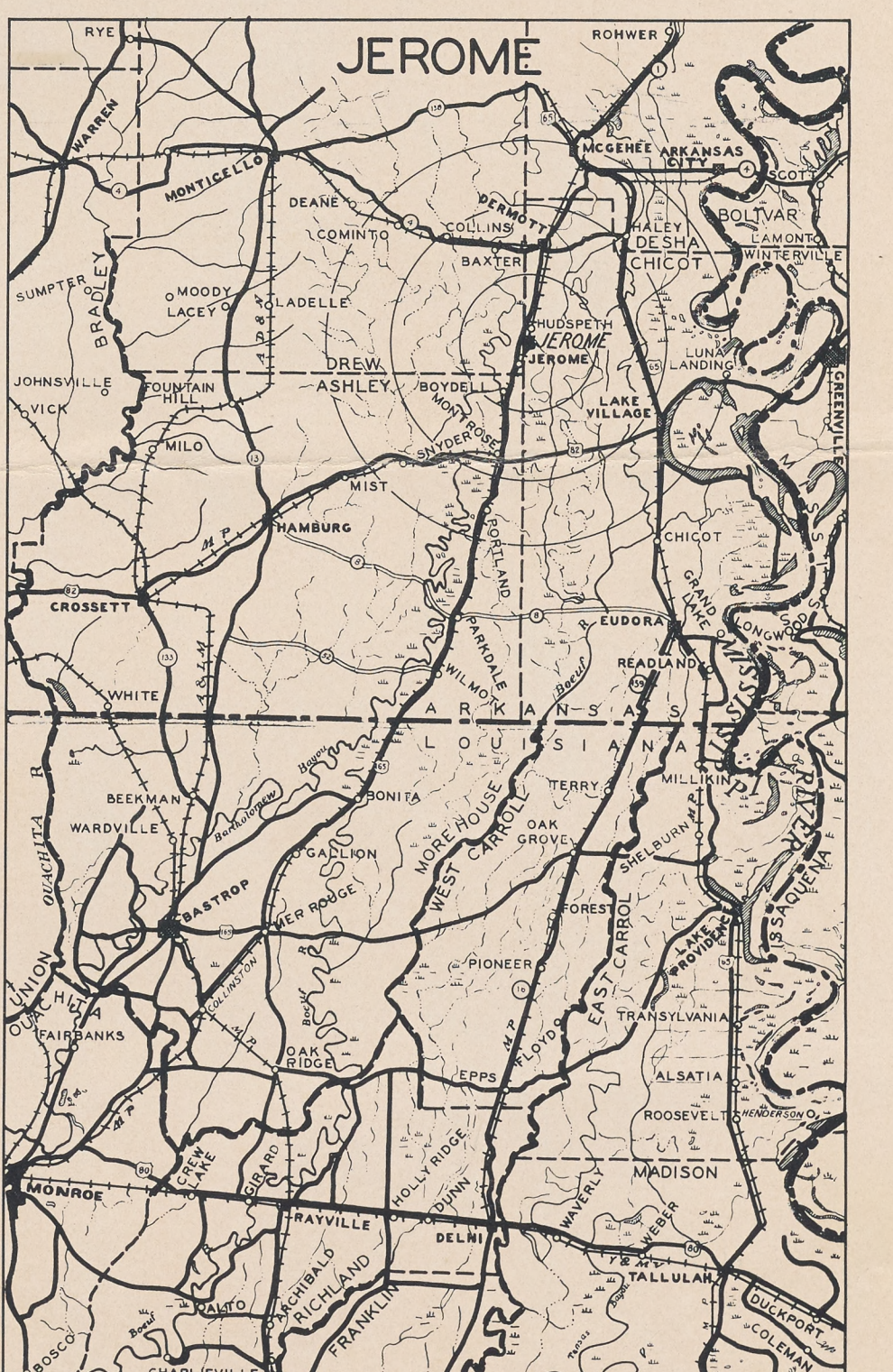
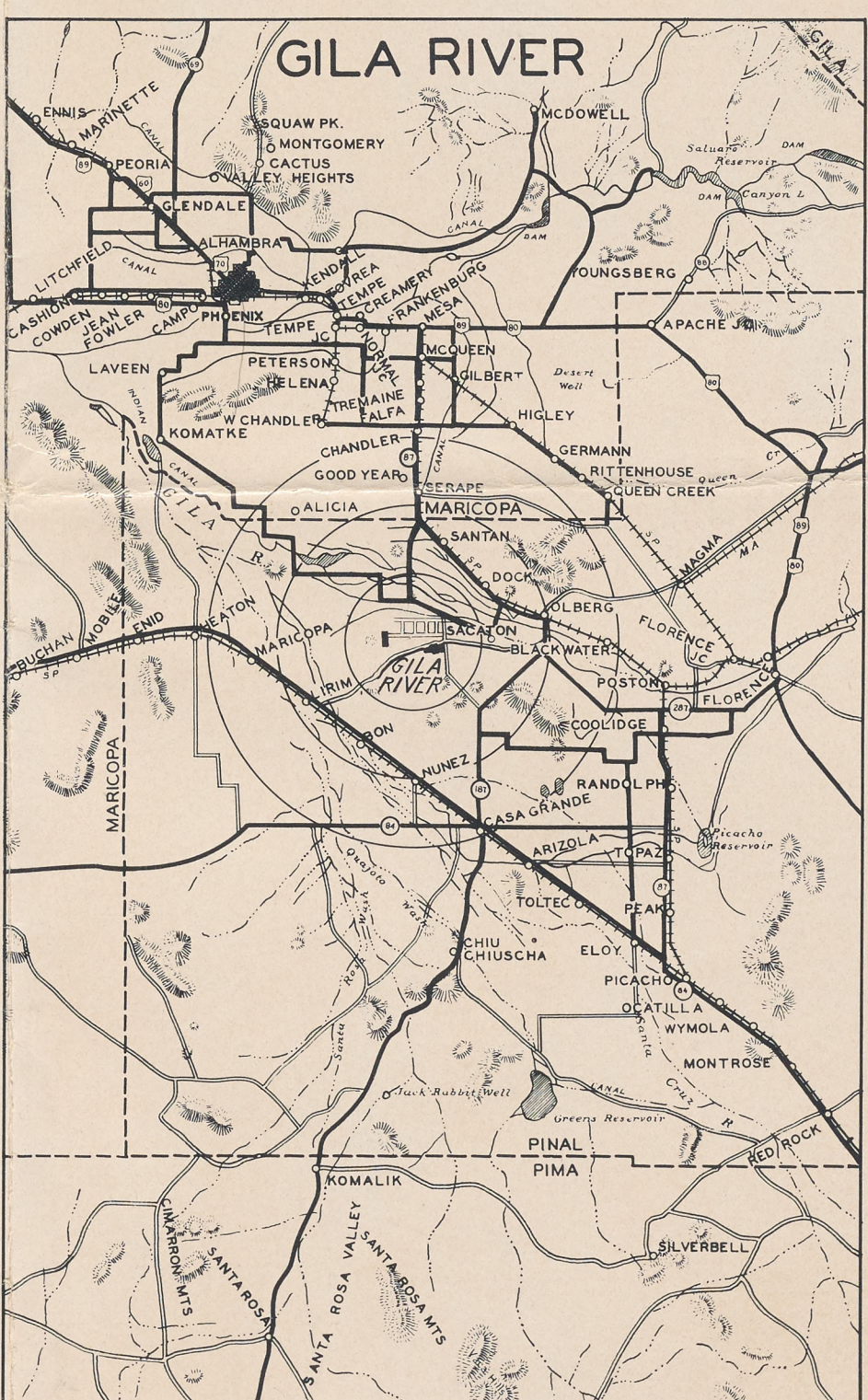
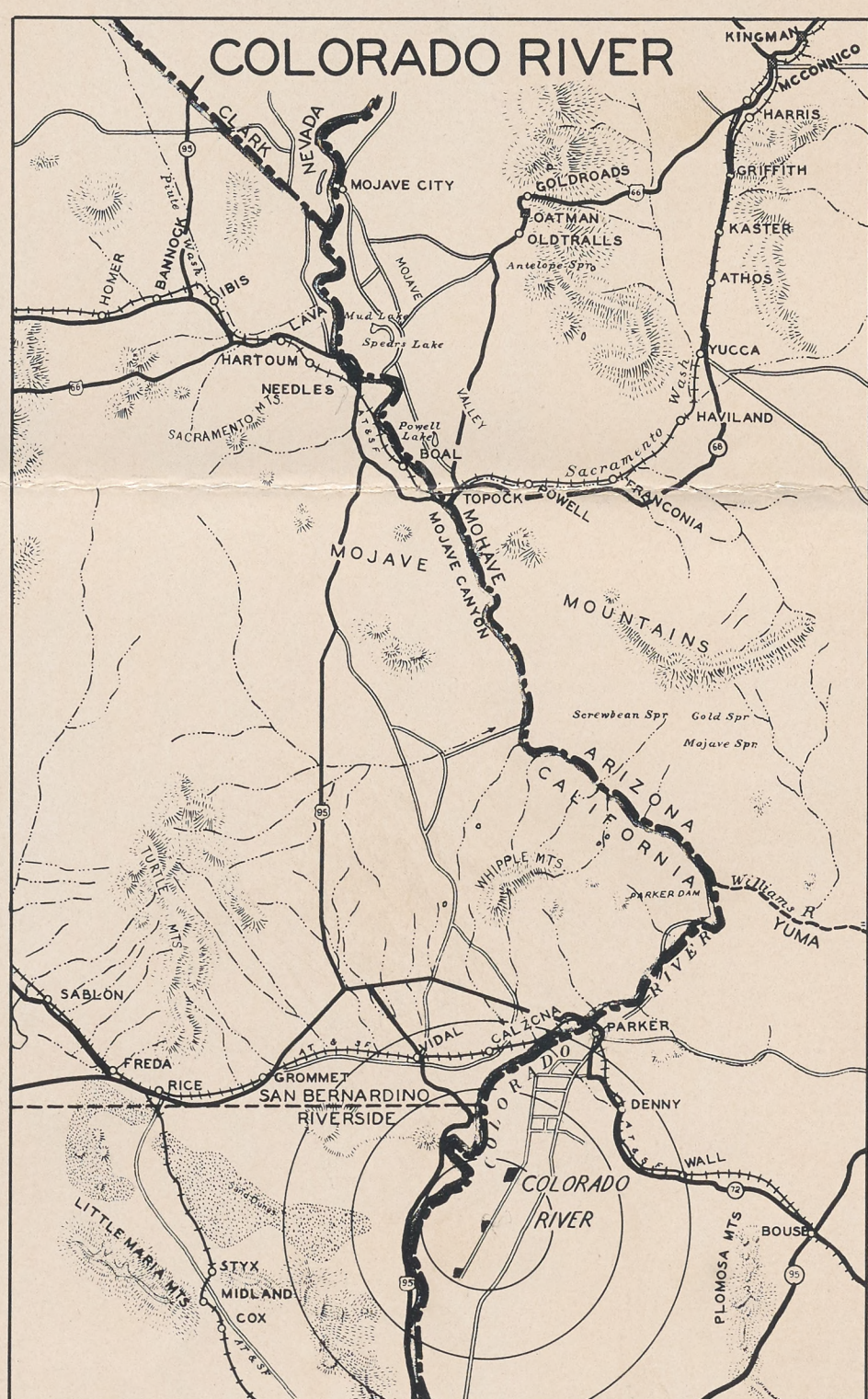
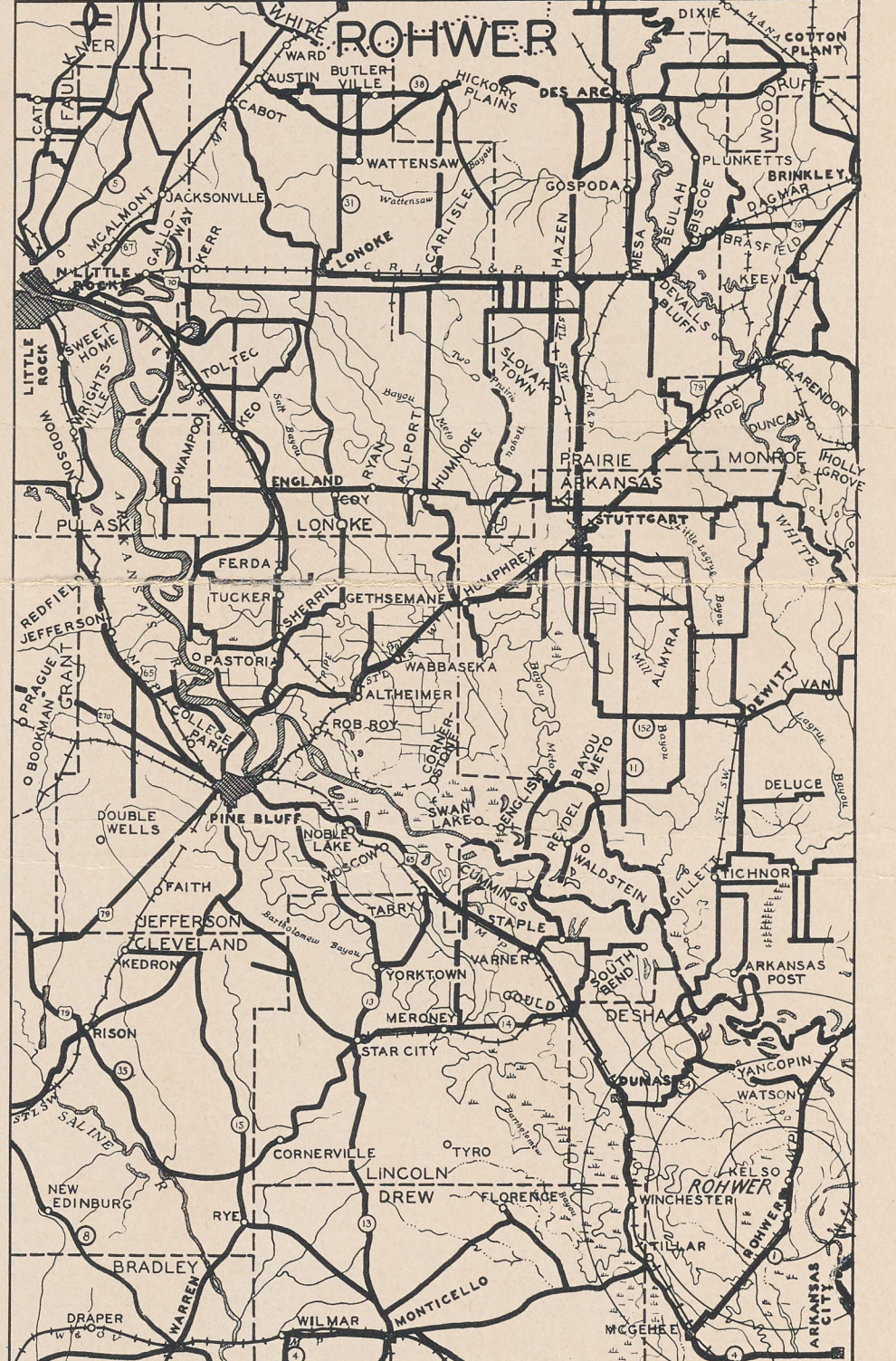
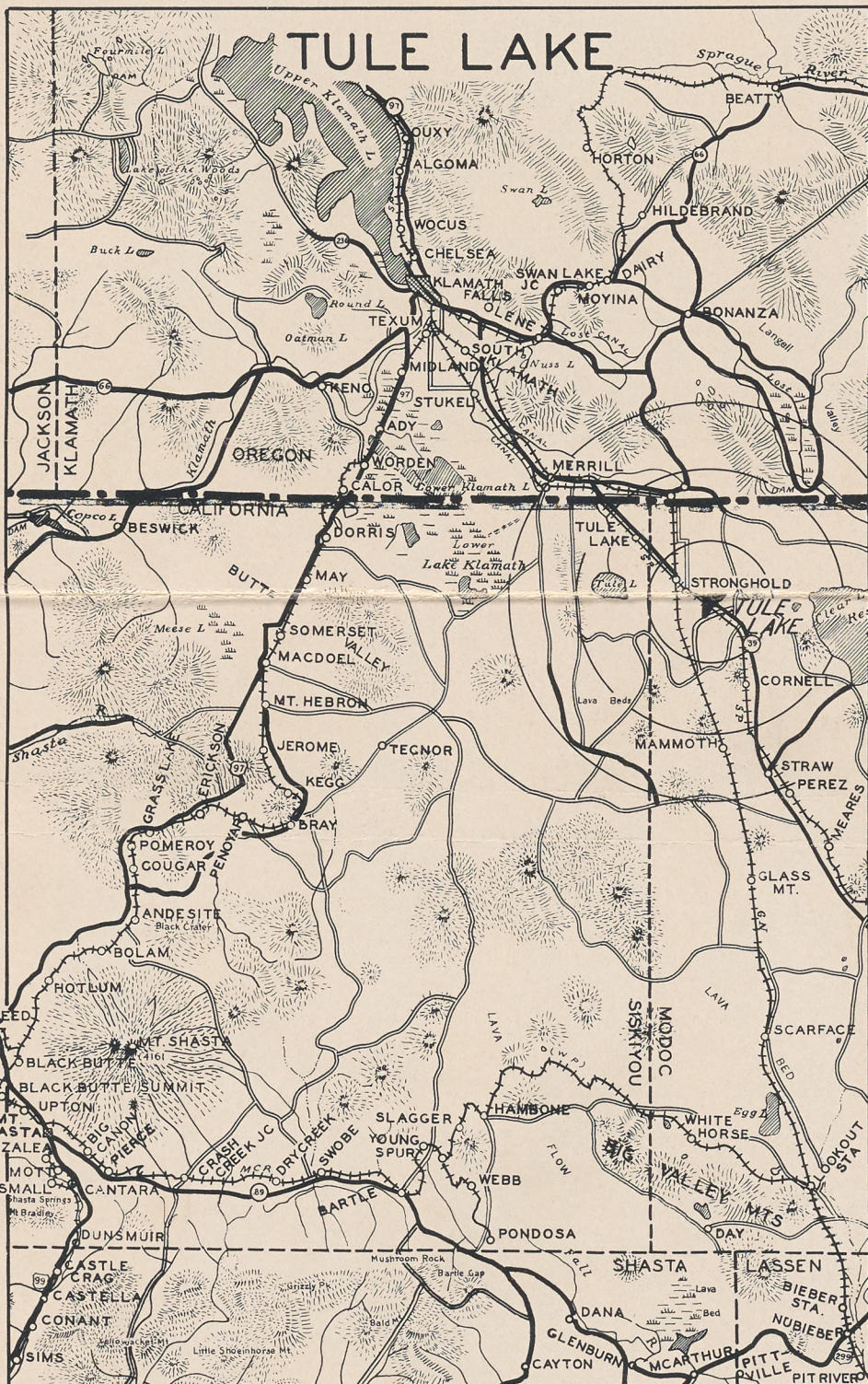
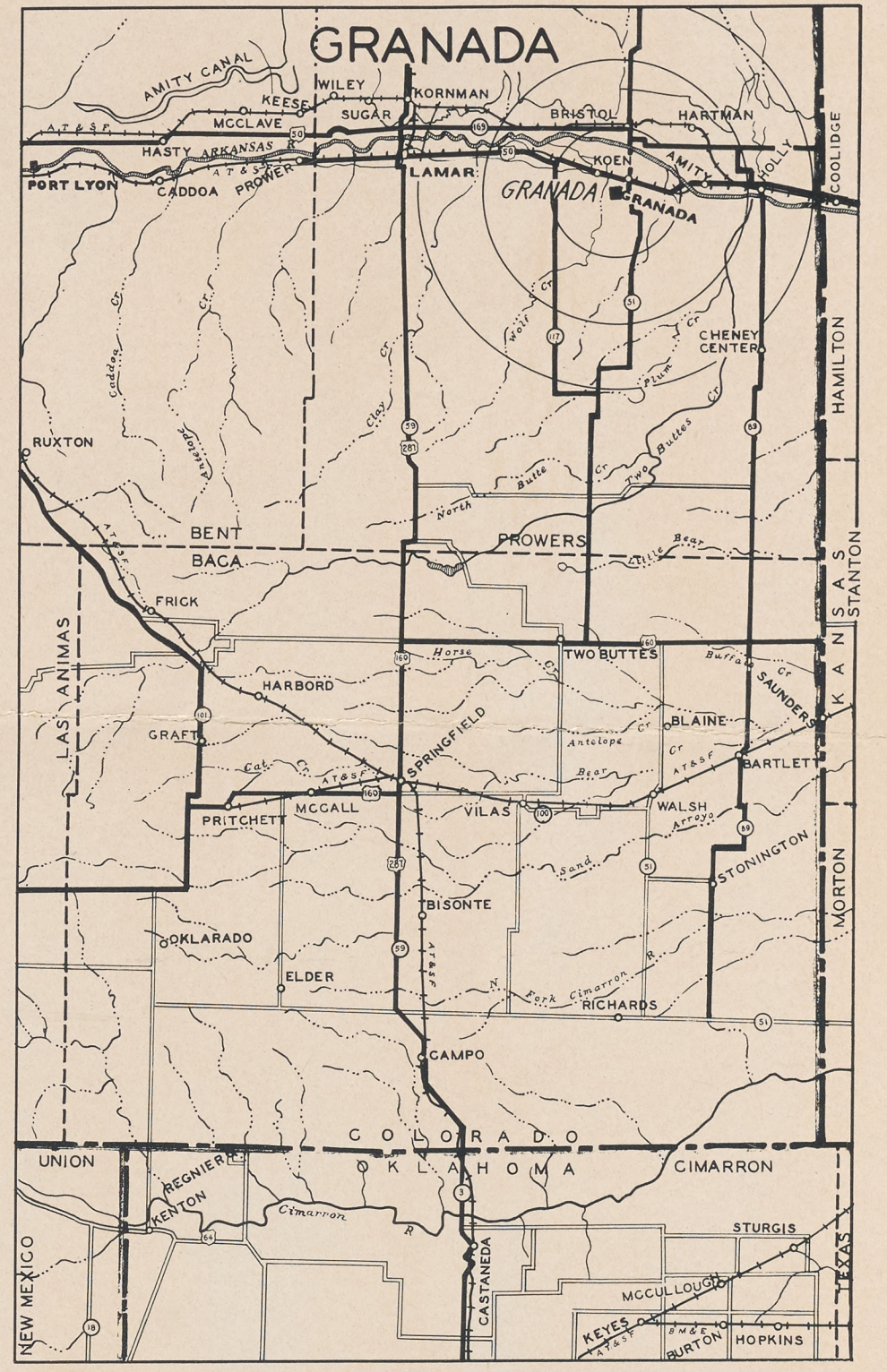
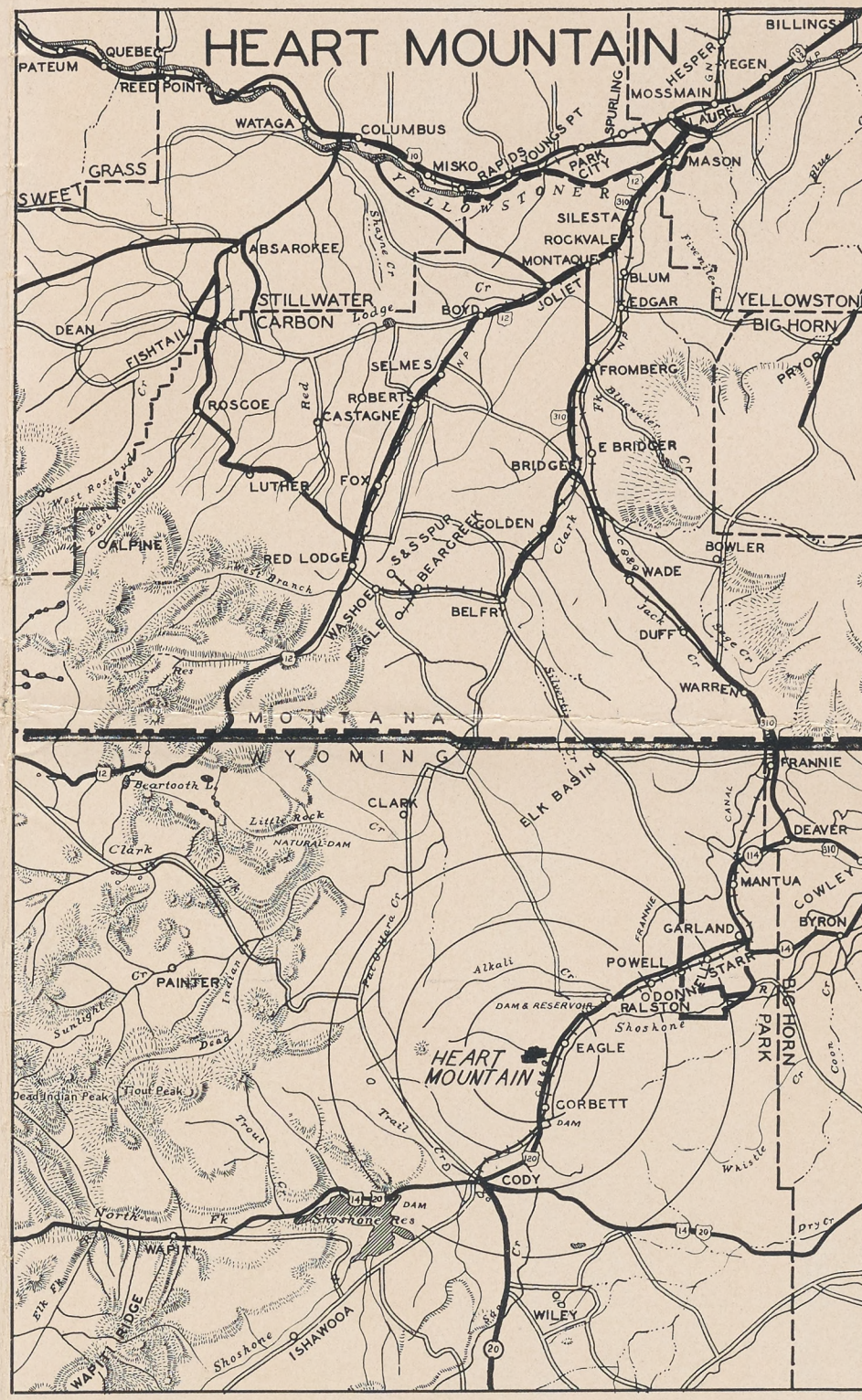
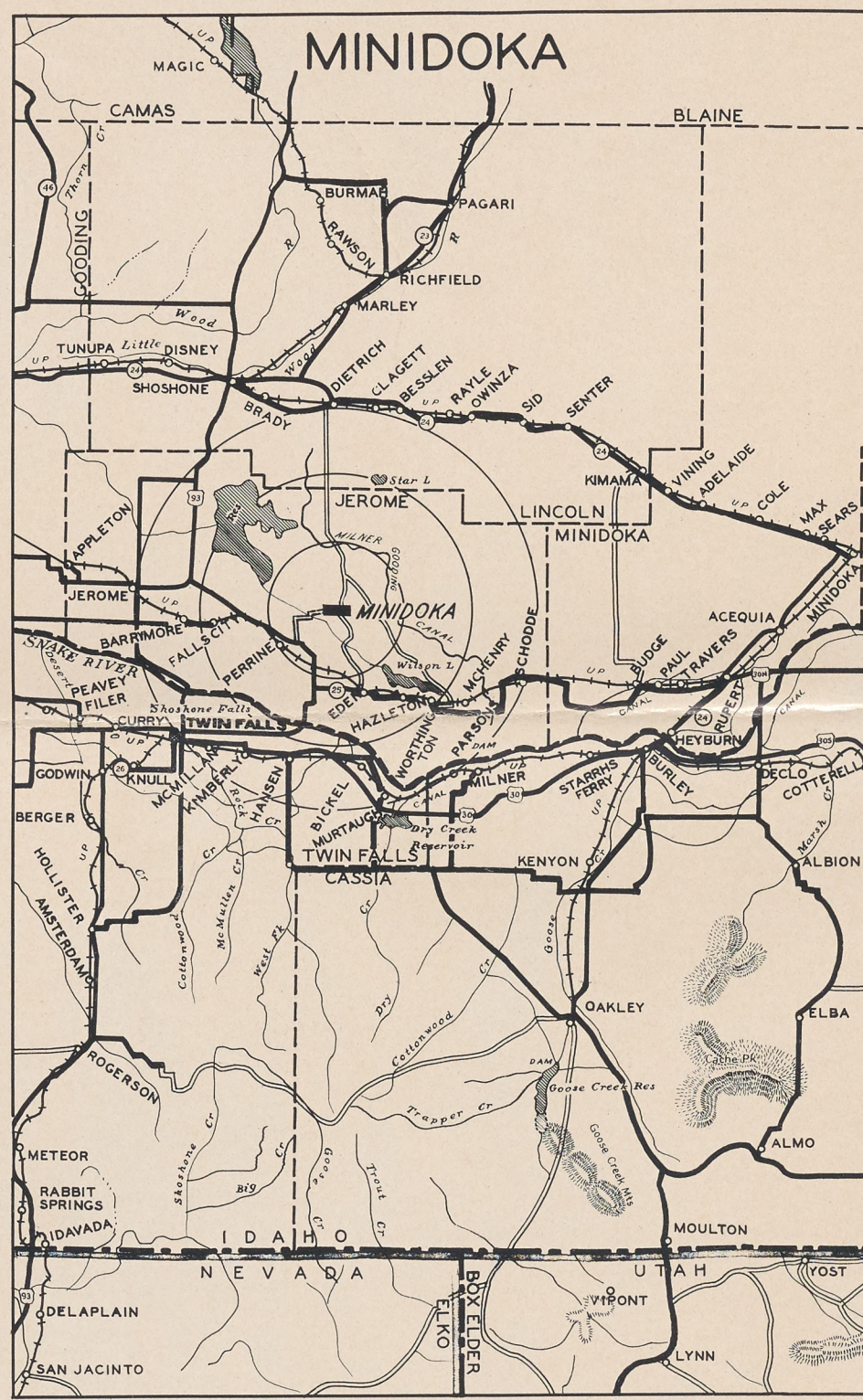


B1.13

ALCOA PAPER, INCORPORATED
ALCOA PAPER, INCORPORATED
ALCOA PAPER, INC.
1005 ANGLETON, CA 90050
(202) 455-1111

RELOCATION PROJECT SITES



LEGEND FOR PROJECT VICINITY MAPS

PAVED ROADS
OTHER ROADS
RAILROADS

FEDERAL HIGHWAYS
STATE HIGHWAYS
SMALL CITIES AND TOWNS

PRINCIPAL CITIES

WRA PROJECT SITES

SCALE
0 10 20 30 40 MILES

CONCENTRIC CIRCLES 5 MILES APART ARE CENTERED ON EACH WRA PROJECT CENTER SITE. LAND AREAS OF PROJECTS ARE NOT SHOWN. ALL VICINITY MAPS ARE DRAWN TO THE SAME SCALE; EACH COVERS AN AREA APPROXIMATELY 63 BY 102 MILES.

226

226

WCCA
Rel. proj. sites