

A 10.0316

6 of 7

Placer County -- S

67/14

C

FARM IS NEAR
TOWN OF NEWCASTLE
LOCATION 2 Mi. SE. of Newcastle
Ms B.M. Fountain Ranch
COUNTY Placer STATE CA
TENURE Rent TOTAL NO. ACRES 87 STATE CA TEL. NO.
TYPE OF SOIL Granite AGE 25 CITIZENSHIP STATUS U.S DESTINATION
CROPS GROWING Plum 27 Blossom
Peach 4 1/2
Pear 3 1/2

STRUCTURES
ON FARM:
TOOLS AND
EQUIPMENT
MORTGAGES OR
OTHER LIENS
DATE OF
MORTG.

AMT. CRED. ADD.

REMARKS

OFFICE Sacramento SUPERVISOR WLP

DATE 3/25/42

DATE

INTERVIEWS, CONTACTS, REFERRALS, ETC.

FINAL DISPOSITION

FARM TAKEN OVER BY:

LEGAL DOCUMENTS INVOLVED:

INFORMATION:

SAKANOTO
NEW

FARM IS NEAR
TOWN OF: NEWCASTLE
(P. O. Nearest Location of Farm)

RESIDENT'S
NAME SAKANOTO GEORGE NOBUO
(Last) (First)

LOCATION 2 SOUTH NEWCASTLE
WIFE'S
NAME ROSE TOMIKO
(Middle)

COUNTY PLACER STATE CALIF
MAILING
ADDRESS RFD Box 66 NEWCASTLE
(RFD or P. O. Box) (Town)

TENURE OWNER TOTAL
NO. ACRES 27 STATE CALIF TEL. NO.

TYPE OF SOIL DEGRANITE AGE 26 CITIZENSHIP
STATUS USA DESTINATION

CROPS
GROWING PEAR 8
(Crop) (Acreage) (Progress) (Value)

PLUM 18
(Crop) (Acreage) (Progress) (Value)

PEACH + CHERRY 1
(Crop) (Acreage) (Progress) (Value)

STRUCTURE
ON FARM: SHED. BARN RESIDENCE. CABIN,

TOOLS AND EQUIPMENT
AVAILABLE: R. WAGON, SPRAY WAGON, PICKING & PACKING EQUIP, 16 PLOW. & HARROW,

MORTGAGES OR
OTHER LIENS: FARM,

DATE OF
MORTGAGE (Farm, crop, chattels, other property, describe)

MORTGAGE OCT 1941 AMOUNT 6000 NAME OF CREDITOR J GOULART ADDRESS NEWCASTLE

REMARKS OFFICE Sacramento SUPERVISOR W L P. R W S

DATE 3/25/42

Evacuation
Project No. 80 Case No. 25488

ADDRESS P.O. Bx 333 NEWCASTLE

TENURE

VESTED IN

Agg

Interviewer H. Bengel Date 5/8

CASE STATUS AT REGISTRY

COMPLETE or Return date

PARTIAL

Real Est.	Chattels
Incomp.	Incomp.

NONE

(Major deal, or deals, to dispose
of farm interests, not yet starte

-FINAL DISPOSITION-

COMPLETE Deal with subst.

OPERATOR PENDING
BUT STILL UNCLOSED

NO SUBSTITUTE OPERATOR
IN PROSPECT

MACHINERY UNDISPOSED VALUE \$

TOTAL ACREAGE 26.4

HAS POWER OF ATT'Y BEEN EXEC

REAL ESTATE CROPS CHATTELS

NAME _____

ADDRESS

--SUBSTITUTE OPERATOR--

--DEAL WITH SUBSTITUTE--

Amt. Coll.

Sub. Operator *Placer Richards Inc*

Lease purch.

Hephaloblade & Marsupela

Land purch.

Address Penryn

Crop purch.

Other

Remarks

50% share net
crop

CROPS		CHATELS		LIENS	
Now growing or planted	Acres	Harvest time	SUBSTITUTE OPERATOR BOUGHT ALL PART NONE	CREDITOR	SECURITY AMOUNT
plums	14		uses all equip.	Guarlate	mtg \$ 6,000
pears	5 1/2				
peaches + cherries	1/2				
			TOTAL VALUE UNCLOSED ITEMS		
			\$		

REMARKS:

FARM PROPERTY INVENTORY - EVACUEE PROPERTY DIVISION - WRA

V-2
168
2928

TYPE: Fruit Farm CODE: Placer 83 NO. Rock Springs SD

LEGAL 1. Sakamoto, Nobuo GEORGE

OWNERS: 2.

3.

(Last Name) (Middle) (First)

OWNERS:

ADDRESSES: 1. RFD Newcastle, Calif.

2. c/o John Silva, P.O. Box 132, Newcastle

3.

(Project or P.O.) (County) (State)

LOCATION OF

PROPERTY:

(RFD, ETC.) Newcastle, Placer (P.O.) (County) (State)

GROSS ACREAGE: 26.4 CULTIVATED ACREAGE:

CROPS GROWN: Deciduous Fruit

:
:
:

(Crop) (Acreage) (Crop) (Acreage)

SOIL:

(Type) (Productivity Index)

STRUCTURES: Dwelling; Packing Shed; etc.

ACTUAL VALUE: \$

\$

\$

(Land) (Structures) (Total)

ASSESSED VALUE: \$ 1750

\$

1300

3050

(Land) (Structures) (Total)

OPERATED BY:

(Add.)

LEASE PERIOD:

INDEBTEDNESS: \$

(Amount)

(Date incurred)

(Date due)

CREDITOR:

(Name)

(Address)

LEGAL DESCRIPTION: Fr. NE $\frac{1}{4}$ of NW $\frac{1}{4}$ lying N of Newcastle- Monte Rio Rd. S-31;
T12N; R8E (26.4 Ac.)REMARKS: Trans to; John and Louise Silva 11/10/42 (ins. 11/4/42
by John and Mary GoularteForeclosed by Placer Co. Title Company which trans. interest to
John and Mary Goularte (11/2/42) (ins. 10/24/42)

DISPOSITION:

DATE:

INVESTIGATOR:

FARM IS NEAR
TOWN OF: Loomis (P. O. Nearest Location of Farm)
RESIDENT'S NAME SAKAMOTO KAZUMA (Last) (First)

LOCATION 3 1/2 miles S.E. of Loomis
WIFE'S NAME Cosma (Middle)

COUNTY Placer STATE Calif
MAILING ADDRESS P.O. Box 543 Loomis (RFD or P. O. Box) (Town)

TENURE Owner TOTAL NO. ACRES 20 STATE CALIF TEL. NO.

TYPE OF SOIL Sandy loam AGE 35 CITIZENSHIP STATUS USA DESTINATION

CROPS GROWING Plum (Crop) 15 (Acreage) Blossom stage (Progress) (Value)

Pear (Crop) 4 (Acreage) Blossom stage (Progress) (Value)

Persimmon (Crop) 4 (Acreage) Bloss (Progress) (Value)

STRUCTURE ON FARM: 5 room Dwelling - 4 room cabin Packing House - Barn - 2 Poultry House

TOOLS AND EQUIPMENT AVAILABLE: Ford Tractor - spray outfit - other farm tools

MORTGAGES OR OTHER LIENS: CM Ford Tractor

DATE OF MORTGAGE (Farm, crop, chattels, other property, describe)

MORTGAGE AMOUNT 575.00 NAME OF CREDITOR Loomis Branch Bank of America ADDRESS Loomis

REMARKS OFFICE Placramento SUPERVISOR WLP-RWD-

DATE 3/25/42

NAME SAKAMOTO KAZUMAU.S. Age 35

Evacuation

Project No. 79

Case

No. 24397ADDRESS P.O. Box 543 Loomis

TENURE

VESTED IN

Age

Interviewer PapeDate 5/9/42

--CASE STATUS AT REGISTRY--

COMPLETE ☒ or Return date

PARTIAL

Real Est. Chattels

Incomp. Incomp.

NONE

(Major deal, or deals, to dispose
of farm interests, not yet started)

--FINAL DISPOSITION--

COMPLETE Deal with subst.

OPERATOR PENDING

BUT STILL UNCLOSED

NO SUBSTITUTE OPERATOR
IN PROSPECT

MACHINERY UNDISPOSED VALUE \$

TOTAL ACREAGE 20

HAS POWER OF ATT'Y BEEN EXEC.

REAL ESTATE CROPS CHATTELS

NAME

ADDRESS

--FARM DATA--
LOC 3 1/2 Mi. S of Loomis (2 Mi. E. of Rocklyn
TOTAL ACREAGE 20 ACR. IN CROPS 19 1/2 EXPIRATION
OF LEASETENURE: Owner ☒ Owner-Mort. Purch. cont.

Renter Sub-Renter Share Crop.

LANDLORD REMARKS

REAL ESTATE NAME ADD.

CREDITOR NAME ADD.

--SUBSTITUTE OPERATOR--

--DEAL WITH SUBSTITUTE--

Sub. Operator Northern Farm Inc

Amt. Coll.

Lease purch.

Land purch.

Crop purch.

Other

Address

Remarks 50-50

CROPS

CHATTELS

LIENS

Now growing
or planted

Acres

Harvest time

SUBSTITUTE OPERATOR

BOUGHT ALL PART NONE

CREDITOR SECURITY AMOUNT

Plums12Pears3 1/2Persimmon4

TOTAL VALUE UNCLOSSED ITEMS

\$

REMARKS:

FARM PROPERTY INVENTORY - EVACUEE PROPERTY DIVISION - WRA

V-2
103
2508
SD

TYPE: Fruit & Poultry Farm CODE: Placer 82 NO. Loomis

LEGAL OWNERS: 1. Sakamoto, Kazuma
2.
3.

OWNERS' (Last Name) (Middle) (First)

ADDRESSES: 1. Box 43, Loomis, Calif.
2. (P.O. Box 543) Loomis, Calif.
3. (Project or P.O.) (County) Placer (State)

LOCATION OF PROPERTY: (Rm. ETC.) Rocklin, (County) (State)

GROSS ACREAGE: 20 CULTIVATED ACREAGE:

CROPS GROWN: Plums 11
Pears 4
Persimmons 4 (Crop) (Acreage) (Crop) (Acreage)

SOIL: (Type) (Productivity Index)

STRUCTURES: 5 Rm. Dwelling; 4 Rm. Cabin; Packing House; 2 Poultry Houses; Barn

ACTUAL VALUE: \$ (Land) \$ (Structures) \$ (Total)

ASSESSED VALUE: \$ 620 (Land) \$ 850 (Structures) \$ 1470 (Total)

OPERATED BY: (Add.)

LEASE PERIOD:

INDEBTEDNESS: \$ (Amount) (Date incurred) (Date due)

CREDITOR: (Name) (Address)

LEGAL DESCRIPTION: W $\frac{1}{2}$ of SW $\frac{1}{4}$ pf SW $\frac{1}{4}$ S-21; T11N; R7E (20 Ac.)

REMARKS:

DISPOSITION:

DATE: INVESTIGATOR:

FARM IS NEAR
TOWN OF:

Loomis

(P.O. Nearest Location of Farm)

LOCATION 5 miles South of Loomis

COUNTY Placer

STATE Calif

TENURE

owner

TOTAL

NO. ACRES 20

REGISTRANT'S
NAME

Sakata
(Last)

WIFE'S
NAME

Hatsuye
(First)

MAILING (Middle)

ADDRESS Rt. 1, Box 330
(RFD or P.O. Box)

Loomis
(Town)

STATE

TEL. NO.

1913
AGE 24

CITIZENSHIP
STATUS US

DESTINATION

TYPE OF SOIL Sandy loam

CROPS

GROWING

Peach & Plum
(Crop)

3

(Acreage)

Blossom

(Progress)

(Value)

70,000 Mixed varieties of Fruit trees
(Crop)

(Acreage)

(Progress)

(Value)

Hay
(Crop)

3

(Acreage)

(Progress)

(Value)

STRUCTURES

ON FARM:

7 room Dwelling - Garage

Lath House for plants

TOOLS AND

EQUIPMENT AVAILABLE

Tractor - Caterpillar "2 ton" - Truck & other farming equipment

MORTGAGES OR

OTHER LIENS

DATE OF

(Farm, crop, chattels, other property, describe)

MORTGAGE

AMOUNT

NAME OF

CREDITOR

Sacramento

ADDRESS

REMARKS

OFFICE

1

SUPERVISOR

W. P. RWA

DATE

3/25/42

Form WFA-1 (Request to Relinquish Farm)

FARM PROPERTY INVENTORY - EVACUEE PROPERTY DIVISION - WRA

Excelsior SD

TYPE: Fruit Farm CODE: Placer 84 s-cj NO.

LEGAL 1. Sakata, Hatsuye (Trans. from Roy L. Brooke)

OWNERS: 2.

3.

OWNERS' (Last Name) (Middle) (First)

ADDRESSES: 1. c/o Hatsuye & Gloria H. Sakata, Perkins, Calif.

2. c/o Wm. Ellsworth Dart

3. R-1, Box 330, Loomis, Calif.

(Project or P.O.) (County) (State)

LOCATION OF PROPERTY: Loomis, Placer

(RFD, ETC.) (P.O.) (County) (State)

GROSS ACREAGE: 20 CULTIVATED ACREAGE:

CROPS GROWN: Peaches, Plums 3 : Hay 4

Mixed Fruit 13 :

:

:

(Crop) (Acreage) (Crop) (Acreage)

SOIL: (Type) (Productivity Index)

STRUCTURES: 7 Rm. Dwelling; Garage; Lath House

ACTUAL VALUE: \$ \$ \$

(Land) (Structures) (Total)

ASSESSED VALUE: \$ 1500 \$ 200 1700

(Land) (Structures) (Total)

OPERATED BY: (Add.)

LEASE PERIOD:

INDEBTEDNESS: \$

(Amount) (Date incurred) (Date due)

CREDITOR:

(Name) (Address)

LEGAL DESCRIPTION: Trans. from: Roy L. Brooke

To: Hatsuye Sakata 5/25/42 (ins. 5/12/42)

Lot 28 of Rosedale Colony #2 (S-3; T10N; R7E)

REMARKS:

DISPOSITION:

DATE:

INVESTIGATOR:

FARM IS NEAR
TOWN OF: Newcastle
(P. O. Nearest Location of Farm)

RESISTANT'S
NAME Sakatani, Satoshi, M.
(Last) (First) (Middle)

LOCATION 3 miles south of Newcastle
(Sec. 25 Subsp. 12 Range 7)

WIFE'S (single)
NAME

COUNTY Placer STATE Calif. MAILING ADDRESS P.O. Box 404 Newcastle
(RFD or P. O. Box) (Town)

TENURE Owner TOTAL NO. ACRES 98 STATE Calif. TEL. NO.

TYPE OF SOIL Decomposed granite CITIZENSHIP STATUS U.S.A DESTINATION

CROPS GROWING Peach (Crop) (Acreage) 1 Blossom stage (Progress) (Value)

Plum (Crop) (Acreage) 18 Blossom stage (Progress) (Value)

Pear (Crop) (Acreage) 15 Blossom stage (Progress) (Value)

STRUCTURE ON FARM: 3 houses, 2 barn, packing shed, tray shed,

TOOLS AND EQUIPMENT AVAILABLE: Praying rig, 3 ranch wagons, sled, blowers, 2 harrows

MORTGAGES OR OTHER LIENS: Ranch mortgage
(Farm, crop, chattels, other property, describe)

DATE OF MORTGAGE 1941 AMOUNT 3600.00 NAME OF CREDITOR Bank of America ADDRESS Newcastle

REMARKS OFFICE Sacramento SUPERVISOR W. L. P. RMP

DATE 3/25/42

Power Saw with note
Refrigerator
Water pump
2 - Mules
Harnesses
Miscellaneous

M 1920
U.S. Age 22

Evacuation Case
Project No. 80 No. 25532

CASE STATUS AT REGISTRY

COMPLETE or Return date

PARTIAL

Real Est. Incomp.	Chattels Incomp.

NONE

(Major deal, or deals, to dispose
of farm interests, not yet starte

~~CONFIDENTIAL~~

~~FINAL DISPOSITION~~

COMPLETE Deal with subst.

OPERATOR PENDING
BUT STILL UNCLOSED

NO SUBSTITUTE OPERATOR
IN PROSPECT

MACHINERY UNDISPOSED	VALUE \$
1000000	1000000
2000000	2000000
3000000	3000000
4000000	4000000
5000000	5000000
6000000	6000000
7000000	7000000
8000000	8000000
9000000	9000000
10000000	10000000
11000000	11000000
12000000	12000000
13000000	13000000
14000000	14000000
15000000	15000000
16000000	16000000
17000000	17000000
18000000	18000000
19000000	19000000
20000000	20000000
21000000	21000000
22000000	22000000
23000000	23000000
24000000	24000000
25000000	25000000
26000000	26000000
27000000	27000000
28000000	28000000
29000000	29000000
30000000	30000000
31000000	31000000
32000000	32000000
33000000	33000000
34000000	34000000
35000000	35000000
36000000	36000000
37000000	37000000
38000000	38000000
39000000	39000000
40000000	40000000
41000000	41000000
42000000	42000000
43000000	43000000
44000000	44000000
45000000	45000000
46000000	46000000
47000000	47000000
48000000	48000000
49000000	49000000
50000000	50000000
51000000	51000000
52000000	52000000
53000000	53000000
54000000	54000000
55000000	55000000
56000000	56000000
57000000	57000000
58000000	58000000
59000000	59000000
60000000	60000000
61000000	61000000
62000000	62000000
63000000	63000000
64000000	64000000
65000000	65000000
66000000	66000000
67000000	67000000
68000000	68000000
69000000	69000000
70000000	70000000
71000000	71000000
72000000	72000000
73000000	73000000
74000000	74000000
75000000	75000000
76000000	76000000
77000000	77000000
78000000	78000000
79000000	79000000
80000000	80000000
81000000	81000000
82000000	82000000
83000000	83000000
84000000	84000000
85000000	85000000
86000000	86000000
87000000	87000000
88000000	88000000
89000000	89000000
90000000	90000000
91000000	91000000
92000000	92000000
93000000	93000000
94000000	94000000
95000000	95000000
96000000	96000000
97000000	97000000
98000000	98000000
99000000	99000000
100000000	100000000

TOTAL ACREAGE 98

HAS POWER OF ATT'Y BEEN EXEC. ✓

REAL ESTATE CROPS CHATTELS

NAME Northern Farms Inc
ADDRESS

LOC. 2 1/2 M. S. of Newcastle
TOTAL ACREAGE 98 ACR. IN CROPS 33 EXPIRATION
OF LEASE

TENURE: Owner Owner-Mort. ☒ Purch. cont.
Renter Sub-Renter Share Crop.

LANDLORD REMARKS

REAL ESTATE NAME ADD.

CREDITOR NAME BK. of America ADD. New Castle
Delaware

..SUBSTITUTE OPERATOR..

--DEAL WITH SUBSTITUTE

Sub. Operator Northern Farms Inc

Date	Description	Amt.	Coll.
1900			
1901			
1902			
1903			
1904			
1905			
1906			
1907			
1908			
1909			
1910			
1911			
1912			
1913			
1914			
1915			
1916			
1917			
1918			
1919			
1920			
1921			
1922			
1923			
1924			
1925			
1926			
1927			
1928			
1929			
1930			
1931			
1932			
1933			
1934			
1935			
1936			
1937			
1938			
1939			
1940			
1941			
1942			
1943			
1944			
1945			
1946			
1947			
1948			
1949			
1950			
1951			
1952			
1953			
1954			
1955			
1956			
1957			
1958			
1959			
1960			
1961			
1962			
1963			
1964			
1965			
1966			
1967			
1968			
1969			
1970			
1971			
1972			
1973			
1974			
1975			
1976			
1977			
1978			
1979			
1980			
1981			
1982			
1983			
1984			
1985			
1986			
1987			
1988			
1989			
1990			
1991			
1992			
1993			
1994			
1995			
1996			
1997			
1998			
1999			
2000			
2001			
2002			
2003			
2004			
2005			
2006			
2007			
2008			
2009			
2010			
2011			
2012			
2013			
2014			
2015			
2016			
2017			
2018			
2019			
2020			
2021			
2022			
2023			

Address Loonux

Lease purch. ☒
Land purch. ☐
Crop purch. ☐
Other ☐

Remarks

50/50 share
crop basis

CROPS			CHATELS		LIENS	
New growing or planted	Acres	Harvest time	SUBSTITUTE OPERATOR BOUGHT ALL PART NONE	CREDITOR	SECURITY	AMOUNT
Pears	16			BK of America	mfg	\$3600
Pears	16		Sub-op uses			
Peach	1		equip.			
			TOTAL VALUE UNCLOSED ITEMS			

REMARKS:

FARM PROPERTY INVENTORY - EVACUEE PROPERTY DIVISION - WRA

V-2

TYPE: Fruit Farm

CODE: Placer 85

NO.

31
Newcastle SD
2015

LEGAL 1. Sakatani, Satoshi, M.

OWNERS: 2.

3.

(Last Name)

(Middle)

(First)

OWNERS'

ADDRESSES: 1. Newcastle, Calif.

2.

3. Box 404 Newcastle, Calif.

(Project or P.O.)

(County)

(State)

LOCATION OF
PROPERTY:

(RFD, ETC.) (1) 92

Newcastle,

Placer

(P.O.)

(County)

(State)

GROSS ACREAGE:

(2) 6

CULTIVATED ACREAGE:

CROPS GROWN:

Plums

Pears

Peaches

(Crop)

(Acreage)

(Crop)

(Acreage)

SOIL:

(Type)

(Productivity Index)

STRUCTURES:

ACTUAL VALUE: \$

(Land) (1) 4430

(Structures) 1650

(Total)

ASSESSED VALUE: \$

(2) 310

6390

(Land)

(Structures)

(Total)

OPERATED BY:

(Add.)

LEASE PERIOD:

INDEBTEDNESS: \$

(Amount)

(Date incurred)

(Date due)

CREDITOR:

(Name)

(Address)

LEGAL DESCRIPTION:

(1) SE $\frac{1}{4}$ of SW $\frac{1}{4}$ & Fr. NE $\frac{1}{4}$ of SW $\frac{1}{4}$ & SW $\frac{1}{4}$ of SW $\frac{1}{4}$ (92 Ac.) &Fr. SW $\frac{1}{4}$ of SW $\frac{1}{4}$ (6 Ac.) of Sec. 25; T12N; R7E (98 Ac.) total)

REMARKS:

DISPOSITION:

DATE:

INVESTIGATOR:

FARM IS NEAR Pemryn
 TOWN OF: Pemryn (P. O. Nearest Location of Farm)
 RESIDENT'S NAME Saksauge Shinobu
 (Last) (First)
 WIFE'S NAME S. Saksauge
 (Middle)
 LOCATION 3/4 mile east of Pemryn
 COUNTY Placer STATE Calif
 MAILING ADDRESS Po Box 214 Pemryn
 (RFD or P. O. Box) (Town)
 TENURE Owner TOTAL NO. ACRES 43 STATE Calif TEL. NO. None
 TYPE OF SOIL Decompose granite AGE 26 CITIZENSHIP Native born DESTINATION Citizen
 CROPS GROWING

(Crop)	(Acreage)	(Progress)	(Value)
<u>Plums</u>	<u>15</u>	<u>Blossom</u>	
<u>Pears</u>	<u>13</u>	<u>Blossom</u>	

 STRUCTURE ON FARM: 3 dwelling / packing house / Garage all wooden structure
 TOOLS AND EQUIPMENT AVAILABLE: One horse spray outfit. Tractor disc one truck one pickup balance necessary farm tools
 MORTGAGES OR OTHER LIENS:
 DATE OF MORTGAGE: (Farm, crop, chattels, other property, describe)
 NAME OF CREDITOR
 ADDRESS
 REMARKS
 OFFICE Dacto SUPERVISOR WHP- RWD
 DATE 3/25/42

NAME SAKAUYE SHIZUYE U.S. Age 27

ADDRESS P.O. Box 214 PENRYN

TENURE

VESTED IN SAKAUYE SHINOZU U.S. Age 26

Evacuation Project No. 79 Case No. 24446

Interviewer Yafen Date 5/9/42

--CASE STATUS AT REGISTRY--
COMPLETE ☒ or Return date

PARTIAL
Real Est. Chattels
Incomp. Incomp.

NONE
(Major deal, or deals, to dispose
of farm interests, not yet started)

--FINAL DISPOSITION--
COMPLETE ☒ Deal with subst.

OPERATOR PENDING
BUT STILL UNCLOSED

NO SUBSTITUTE OPERATOR
IN PROSPECT

MACHINERY UNDISPOSED VALUE \$

TOTAL ACREAGE 36 3/4

HAS POWER OF ATT'Y BEEN EXEC.
REAL ESTATE CROPS CHATTELS
NAME
ADDRESS

--FARM DATE--
LOC. 1 Mi. E of Penryn on Hwy 40 to Newcastle
TOTAL ACREAGE 36 3/4 ACR. IN CROPS 35 EXPIRATION
OF LEASE

TENURE: Owner ☒ Owner-Mort. ☐ Purch. cont. ☐
Renter ☐ Sub-Renter ☐ Share Crop. ☐

LANDLORD REMARKS

REAL ESTATE NAME ADD.

CREDITOR NAME ADD.

--SUBSTITUTE OPERATOR--

--DEAL WITH SUBSTITUTE--
Amt. Coll.

Sub. Operator Fruit Farms Inc. Lease purch. ☐

Address Land purch. ☐

Remarks 50/50 Crop purch. ☐

Other ☐

CROPS			CHATTELS				LIENS		
Now growing or planted	Acres	Harvest time	SUBSTITUTE OPERATOR				CREDITOR	SECURITY	AMOUNT
			BOUGHT	ALL	PART	NONE			
<u>Pastures</u>	<u>9</u>	<u>} fall</u>							
<u>Pears</u>	<u>16</u>								
<u>Pears</u>	<u>10</u>								
<u>Cherries</u>	<u>few</u>								
<u>Persimmon</u>									
			TOTAL VALUE UNCLOSURE ITEMS						

REMARKS:

FARM IS NEAR TOWN OF	PENRYN	REGISTRANT'S NAME	SAKAUYE	SHINOBU	
LOCATION	3/4 Mi. E. of Penryn	(Last)	S.	WIFE'S NAME	(First)
COUNTY	Yuba Placer	STATE	ADDRESS	P.O. Bx 214	PENRYN
TENURE	own	TOTAL NO. ACRES	43	STATE	TEL. NO. none
TYPE OF SOIL	Decomposed granite	AGE	26	CITIZENSHIP STATUS	U.S. DESTINATION
CROPS GROWING	Plums Pears	15 13	Blossom		

STRUCTURES ON FARM: 2 dwellings, 1 packing house, 1 garage, all wooden structure, R

TOOLS AND EQUIPMENT 1 horse, spray outfit, tractor & disc, 1 truck, 1 pickup, tools, balance necessary

MORTGAGES OR OTHER LIENS

DATE OF MORTG. AMT. CRED. ADD.

REMARKS OFFICE Sacramento SUPERVISOR VLP

DATE 3/25/42

DATE INTERVIEWS, CONTACTS, REFERRALS, ETC.

FINAL DISPOSITION

FARM TAKEN OVER BY:

LEGAL DOCUMENTS INVOLVED:

INFORMATION:

FARM PROPERTY INVENTORY - EVACUEE PROPERTY DIVISION - WRA

V-2

61

2220

TYPE: CODE: Placer 87 NO. Penryn SD

LEGAL 1. Sakauye, S.

OWNERS: 2.

3.

(Last Name)

(Middle)

(First)

OWNERS:

ADDRESSES: 1. RFD Box 6A, Penryn, Calif.

2.

3.

(Project or P.O.)

(County)

(State)

LOCATION OF

PROPERTY:

(RFD, ETC.)

Penryn,

Placer

(P.O.)

(County)

(State)

GROSS ACREAGE: 33.2

CULTIVATED ACREAGE:

CROPS GROWN:

(Crop)

(Acreage)

(Crop)

(Acreage)

SOIL:

(Type)

(Productivity Index)

STRUCTURES:

ACTUAL VALUE: \$

\$

\$

(Land)

(Structures)

(Total)

ASSESSED VALUE: \$ 1450

\$

1900

3350

(Land)

(Structures)

\$

(Total)

OPERATED BY:

(Add.)

LEASE PERIOD:

INDEBTEDNESS: \$

(Amount)

(Date incurred)

(Date due)

CREDITOR:

(Name)

(Address)

LEGAL DESCRIPTION: Fr. NE $\frac{1}{4}$ of NE $\frac{1}{4}$ S-35; T12N; R7E (33.2 Ac.)REMARKS: Penryn Gold Mines Co. has Sub-Surface Mineral Rights. (5/11/42 inst.)
8/5/42
(not a transfer)

DISPOSITION:

DATE:

INVESTIGATOR:

FARM PROPERTY INVENTORY - EVACUEE PROPERTY DIVISION - WRA

V-2
61
2219

TYPE: Fruit Farm CODE: Placer 86 NO. Penryn SD

LEGAL OWNERS: 1. Sakauye, S.
2.
3.
(Last Name) (Middle) (First)

OWNERS' ADDRESSES: 1. RFD Box 6A, Penryn, Calif. (P.O. Box 214)
2.
3.
(Project or P.O.) (County) (State)

LOCATION OF PROPERTY: Penryn, Placer
(RFD, ETC.) (P.O.) (County) (State)

GROSS ACREAGE 10 CULTIVATED ACREAGE;
CROPS GROWN: Orchard 7
Plums & Pears
(Crop) (Acreage) (Crop) (Acreage)

SOIL: (Type) (Productivity Index)

STRUCTURES: Building (\$150.)

ACTUAL VALUE: \$ (Land) \$ (Structures) \$ (Total)

ASSESSED VALUE: \$ 440 (Land) \$ 500 (Structures) \$ 940 (Total)

OPERATED BY: (Add.)

LEASE PERIOD:

INDEBTEDNESS: \$ (Amount) (Date incurred) (Date due)

CREDITOR: (Name) (Address)

LEGAL DESCRIPTION: SW $\frac{1}{4}$ of SE $\frac{1}{4}$ of SE $\frac{1}{4}$ S-26; T12N; R7E (10 Ac.)

REMARKS: Sub- Surface Mineral Rights only Trans. to Penryn Gold Mines Co.
8/5/42
(ins. 5/11/42)

DISPOSITION:

DATE:

INVESTIGATOR:

REMARKS:

FARM IS NEAR TOWN OF LINCOLN		REGISTRANT'S NAME SANO		ICHI	
LOCATION Mt Pleasant District - 10 Miles NE of Lincoln		(Last)		WIFE'S NAME (First)	
COUNTY Placer	STATE	(Middle) ADDRESS RFD Bx 45		LINCOLN	
TENURE lease	TOTAL NO. ACRES 45	STATE		TEL. NO.	
TYPE OF SOIL Red mountain clay	AGE 22	CITIZENSHIP STATUS U. S		DESTINATION	
CROPS GROWING					
Plums 22		Harvesting			
Pears 15					
Apricots 3					
Misc. 4					
STRUCTURES ON FARM: Dwelling & bldg					
TOOLS AND EQUIPMENT Equipment belong to ranch					
MORTGAGES OR OTHER LIENS \$500 crop mortgage - Pacific Fruit Exchange Newcastle					
DATE OF MORTG. AMT. CRED. ADD.					
REMARKS M. Godley owner		OFFICE Lincoln		SUPERVISOR Joel	
RFD Bx 45 Lincoln		DATE		6/11/42	

DATE INTERVIEWS, CONTACTS, REFERRALS, ETC.

FINAL DISPOSITION

FARM TAKEN OVER BY: Pacific Fruit Co.
 LEGAL DOCUMENTS INVOLVED: assignment of lease & power of attorney
 INFORMATION:

Hawaii 1895

NAME SASAKI FRANK MASAO U.S. Age 47

Evacuation Project No. A3 Case No. 38749

#1

ADDRESS RFD Bx 34 LINCOLN

Interviewer R. Shobel Date 7/5/42

TENURE VESTED IN Age

--CASE STATUS AT REGISTRY--
COMPLETE or Return date

--FARM DATA--

LOC 7 Mi. N.E. of Lincoln
TOTAL ACREAGE 28 ACR. IN CROPS 21 EXPIRATION OF LEASE Dec 31 '42

PARTIAL Real Est. Chattels Incomp. Incomp.

TENURE: Owner Owner-Mort. Purch. cont.
Renter X Sub-Renter Share Crop

NONE
(Major deal, or deals, to dispose of farm interests, not yet started)

LANDLORD REMARKS

REAL ESTATE NAME C.F. Deisel ADD Rt 1 Bx 62 Santa Cruz

--FINAL DISPOSITION--
COMPLETE Deal with subst.

CREDITOR NAME ADD

OPERATOR PENDING BUT STILL UNCLOSED

--SUBSTITUTE OPERATOR--

--DEAL WITH SUBSTITUTE--

Sub. Operator Pacific Fruit Exchange
Address Newcastle
Remarks lease assigned in cash (\$300) balance of \$385 to be paid end of season 6/20/42

NO SUBSTITUTE OPERATOR IN PROSPECT

MACHINERY UNDISPOSED VALUE\$

TOTAL ACREAGE 28

HAS POWER OF ATT'Y BEEN EXEC.
REAL ESTATE CROPS CHATTELS
NAME
ADDRESS

CROPS			CHATELS				LIENS		
Now growing or planted	Acres	Harvest time	SUBSTITUTE OPERATOR				CREDITOR	SECURITY	AMOUNT
			BOUGHT	ALL	PART	NONE			
Plums	16	now	Props, ladders, flow, etc. to be left to Deisel in payment of financial obligation						
Pears	4	Aug 20							
apricots	1/2	off							
cherries	1/8	off							
			TOTAL VALUE UNCLOSED ITEMS						

REMARKS: Labor put into crop production to June 13 on hourly basis. Advances deducted from this amount. Balance left to be paid as follows: \$300.00 cash now approx. \$385.00 at end of season if cost of marketing is made & profit is shown.

NAME SASAKI FRANK MASAO U.S. Age 42

ADDRESS Rt 34 LINCOLN

TENURE

VESTED IN " Age

LOC. 5 Mi. N. of Newcastle

TOTAL ACREAGE 57 ACR. IN CROPS 57 EXPIRATION OF LEASE

TENURE: Owner Owner-Mort. Purch. cont.
Renter ☒ Sub-Renter Share Crop

LANDLORD REMARKS

REAL ESTATE NAME Hazel Guidley ADD. Auburn Cal

CREDITOR NAME ADD.

SUBSTITUTE OPERATOR

Sub. Operator Pacific Fruit Exchange

Address Newcastle

Remarks Assignment of lease if OK with Mrs Guidley

DEAL WITH SUBSTITUTE

Amt. Coll.

Lease purch.

Land purch.

Crop purch.

Other labor cost to be paid now \$227

Evacuation Project No. A3 Case No. 38749 #2

Interviewed R. Strobel Date 7/5/42

CASE STATUS AT REGISTRY

COMPLETE or Return date 7/8/42

PARTIAL

Real Est. Chattels

Incomp. Incomp.

NONE

(Major deal, or deals, to dispose of farm interests, not yet started)

FINAL DISPOSITION

COMPLETE Deal with subst.

OPERATOR PENDING

BUT STILL UNCLOSED

NO SUBSTITUTE OPERATOR

IN PROSPECT

MACHINERY UNDISPOSED VALUE \$

TOTAL ACREAGE 57

HAS POWER OF ATT'Y BEEN EXEC. No

REAL ESTATE CROPS CHATTELS

NAME

ADDRESS

CROPS			CHATELS				LIENS		
New growing or planted	Acres	Harvest time	SUBSTITUTE OPERATOR				CREDITOR	SECURITY	AMOUNT
			BOUGHT	ALL	PART	NONE			
Plums	52	now	NONE				NONE		
Pears	5	avg 20							
Cherries	1/2	off							
TOTAL VALUE UNCLOSED ITEMS									

REMARKS: Same as #1 except Sasaki will receive whole amount due him before evacuation. This amount is small because Sasaki hired labor to operate this place and Fruit House advances for this purpose were large.

FARM PROPERTY INVENTORY - EVACUEE PROPERTY DIVISION - WRA

V-2

31

2016

Newcastle SD

TYPE:

CODE:

Placer 94

NO.

LEGAL 1. Sasaki, Frank M.

OWNERS: 2.

3.

(Last Name)

(Middle)

(First)

OWNERS:

ADDRESSES: 1. RFD Box 32, Lincoln, Calif.

2.

3.

(Project or P.O.)

(County)

(State)

LOCATION OF
PROPERTY:

Newcastle,

Placer

(RFD, ETC.)

(P.O.)

(County)

(State)

GROSS ACREAGE: 2.34

CULTIVATED ACREAGE:

CROPS GROWN:

(Crop)

(Acreage)

(Crop)

(Acreage)

SOIL:

(Type)

(Productivity Index)

STRUCTURES:

none

ACTUAL VALUE: \$

\$

\$

(Land)

(Structures)

(Total)

ASSESSED VALUE: \$

180

\$

180

(Land)

(Structures)

\$

(Total)

OPERATED BY:

(Add.)

LEASE PERIOD:

INDEBTEDNESS: \$

(Amount)

(Date incurred)

(Date due)

CREDITOR:

(Name)

(Address)

LEGAL DESCRIPTION: Fr. SW $\frac{1}{4}$ of NW $\frac{1}{4}$ of S-19; T12N; R8E (2.34 Ac.)

REMARKS:

DISPOSITION:

DATE:

INVESTIGATOR:

FARM IS NEAR TOWN OF: Lincoln, California (P.O. Nearest Location of Farm)		REGISTRANT'S NAME Sasaki (Last)		No. Frank (First)	
LOCATION Mt. Pleasant Dist. - 7 miles northeast of Lincoln		M. Ichino (Middle)		WIFE'S NAME Ichino <i>1904 Alien</i>	
COUNTY Placer	STATE Calif.	MAILING ADDRESS Rt. #1, Box 34 Lincoln (R.F.D. OR P.O. Box)		(Town)	
TENURE Leases	TOTAL NO. ACRES 27	STATE California	TEL. NO.		
TYPE OF SOIL		AGE 47	CITIZENSHIP STATUS U. S.		DESTINATION
CROPS GROWING	Plums	16			
	(Crop)	(Acreage)	(Progress)	(Value)	
	Pears	4			
	(Crop)	(Acreage)	(Progress)	(Value)	
	Peaches & Pasture	7			
	(Crop)	(Acreage)	(Progress)	(Value)	
STRUCTURES ON FARM:	House and cabin				
TOOLS AND EQUIPMENT AVAILABLE	Tractor, spray rig, disc. (landlord) small tools (tenant)				
MORTGAGES OR OTHER LIENS	Pacific Fruit; Crop mortgage (Farm, crop, chattels, other property, describe)				
DATE OF MORTGAGE	AMOUNT	NAME OF CREDITOR	ADDRESS		
REMARKS	C. F. Deisel, Rt. 1 Box 62 OFFICE		Santa Cruz (Landlord)		
	Cash lease of \$300. payed at end of season		DATE		

Pacific Fruit

FARM IS NEAR

TOWN OF: Newcastle, California

(P.O. Nearest Location of Farm)

REGISTRANT'S

NAME Sasaki, Frank

No.

(First)

(Last)

LOCATION OPHIA Dist.- 5 mi's. N. of Newcastle

WIFE'S
NAME

Ichino

(Middle)

Gridley Ranch

COUNTY Placer

STATE

California

MAILING

ADDRESS

R.F.D. 1 Box 34

Lincoln

(R.F.D. OR P.O. Box)

(Town)

TENURE

Lease

TOTAL

NO. ACRES 57

STATE California

TEL. NO.

TYPE OF

SOIL Decomposed Granite

CITIZENSHIP

AGE 47

STATUS

U.S.

DESTINATION

CROPS

GROWING

Pears

8

Open land

9 acres

(Crop)

(Acreage)

(Progress)

(Value)

Plums

40

(Crop)

(Acreage)

(Progress)

(Value)

Cherries

0

(Crop)

(Acreage)

(Progress)

(Value)

STRUCTURES

ON FARM: Dwelling and other bldgs.

TOOLS AND

EQUIPMENT AVAILABLE Equipment belongs to owner

MORTGAGES OR \$350.00 advance from Pacific Fruit Exchange, Newcastle

OTHER LIENS

(Farm, crop, chattels, other property, describe)

DATE OF

MORTGAGE

AMOUNT

NAME OF

CREDITOR

ADDRESS

Mrs. Hazel Gridley (owner)

REMARKS Auburn, Calif.

OFFICE

Lincoln

SUPERVISOR Goethe

DATE

6/11/42

Pacific Fruit Co.

NAME SASAKI EW U.S. Age 23

ADDRESS Rt 1 Box 410 Loomis

TENURE

VESTED IN _____ Age _____

LOC. 2 Mi. E. of Loomis -- FARM DATA --

TOTAL ACREAGE 27 ACR. IN CROPS 23 EXPIRATION
OF LEASE

TENURE: Owner _____ Owner-Mort. _____ Purch. cont. X
Renter _____ Sub-Renter _____ Share Crop _____

LANDLORD REMARKS

REAL ESTATE NAME Rudolph T. Brahm ADD. 542-21st Ave SE.

CREDITOR NAME _____ ADD. _____

-- SUBSTITUTE OPERATOR --

Sub. Operator Placer Farms Inc.

Address Loomis

Remarks American Fruit
growers

-- DEAL WITH SUBSTITUTE --

Amt. Coll.

Lease purch. _____

Land purch. _____

Crop purch. _____

Other _____

Evacuation Project No. 80 Case No. 25504

Interviewer H. Biegel Date 5/18

-- CASE STATUS AT REGISTRY --
COMPLETE _____ or Return date 5/10

PARTIAL ✓

Real Est. _____ Chattels _____
Incomp. _____ Incomp. _____

NONE
(Major deal, or deals, to dispose
of farm interests, not yet started)

-- FINAL DISPOSITION --
COMPLETE ✓ Deal with subst.

OPERATOR PENDING
BUT STILL UNCLOSED

NO SUBSTITUTE OPERATOR
IN PROSPECT

MACHINERY UNDISPOSED _____ VALUE \$ _____

TOTAL ACREAGE 27

HAS POWER OF ATT'Y BEEN EXEC. Yes


REAL ESTATE - CROPS ✓ CHATTELS ✓

NAME Placer Farms

ADDRESS Loomis

CROPS			CHATELS				LIENS		
Now growing or planted	Acres	Harvest time	SUBSTITUTE OPERATOR				CREDITOR	SECURITY	AMOUNT
			BOUGHT	ALL	PART	NONE			
plums	13		Equipment to be used by sub-operator				Rudolph I. Brahm	Mtg	\$2100
peaches	4								
pears	6								
			TOTAL VALUE UNCLOSED TERMS						
			\$						

REMARKS:



FARM IS NEAR TOWN OF: <u>Loomis</u> (P.O. Nearest Location of Farm)		REGISTRANT'S NAME <u>Sasaki</u> (Last)		<u>Eli</u> (First)	
LOCATION <u>2 1/2 East of Loomis</u>		(Middle)		WIFE'S NAME	
COUNTY <u>Placer</u>	STATE <u>Calif</u>	MAILING ADDRESS <u>Rt 4, Box 410, Loomis</u>		(Town)	
TENURE <u>Owner</u>	TOTAL NO. ACRES <u>27</u>	(RFD or P.O. Box)		TEL. NO. <u>—</u>	
TYPE OF SOIL <u>Decomposed Granite</u>		AGE <u>23</u>		CITIZENSHIP STATUS <u>U.S.</u> DESTINATION	
CROPS GROWING	<u>Plums</u> (Crop)	<u>1 1/2</u> (Acreage)	<u>Blossoming</u> (Progress)	(Value)	
	<u>Peaches</u> (Crop)	<u>2</u> (Acreage)	<u>"</u> (Progress)	(Value)	
	<u>Pears</u> (Crop)	<u>6</u> (Acreage)	<u>"</u> (Progress)	(Value)	
STRUCTURES ON FARM:	<u>Dwelling, Garage + Woodshed.</u>				
TOOLS AND EQUIPMENT AVAILABLE	<u>Spray rig, Orchard wagon + sled.</u>				
MORTGAGES OR OTHER LIENS	<u>Farm, crop.</u>				
DATE OF MORTGAGE	(Farm, crop, chattels, other property, describe)		542-213 Ave		
<u>Dec 1940</u>	AMOUNT <u>30000</u>	NAME OF CREDITOR <u>RT Brahm</u>	ADDRESS <u>San Francisco</u>		
REMARKS	OFFICE <u>Sacramento</u>	SUPERVISOR <u>WLP-RWA</u>			
		DATE <u>Mar 25/42</u>			

Form WFA-1 (Request to Relinquish Farm)

Personal property: Automobile -
Radio

FARM IS NEAR TOWN OF: Loomis (P.O. Nearest Location of Farm)

REGISTRANT'S NAME Sasaki (Last) Shokichi (First)

LOCATION 1 1/2 S-E Loomis

WIFE'S NAME

COUNTY Placer STATE Calif. MAILING ADDRESS Rt. Bx 240 Loomis (Middle) (Town)

TENURE Owner TOTAL NO. ACRES 10 STATE Calif. TEL. NO.

TYPE OF SOIL D comp Gravel AGE 59 CITIZENSHIP STATUS Japanese DESTINATION Bought place before

CROPS GROWING Pear (Crop) 7 (Acreage) Blossom (Progress) land law was enacted (Value)

Plum (Crop) 3 (Acreage) cc (Progress) (Value)

STRUCTURES ON FARM: Dwelling, Barn - Garage (Crop) (Acreage) (Progress) (Value)

TOOLS AND EQUIPMENT AVAILABLE 1 Horse - Spray Engine

MORTGAGES OR OTHER LIENS None

DATE OF MORTGAGE (Farm, crop, chattels, other property, describe) NAME OF CREDITOR ADDRESS

REMARKS OFFICE Sacramento SUPERVISOR WLP - RWD

DATE 3/25/42

Form WFA-1 (Request to Relinquish Farm)

Personal Property

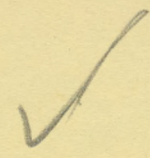
✓

FARM IS NEAR TOWN OF: <u>Roseville</u>		REGISTRANT'S NAME <u>Sasaki</u>		<u>Barton</u>	
(P.O. Nearest Location of Farm)		(Last)		(First)	
LOCATION <u>5 mi. - East.</u>				WIFE'S NAME	
COUNTY <u>Plam</u>	STATE <u>Calif.</u>	MAILING ADDRESS <u>Rt. Box 240</u>		<u>Loomis</u>	
TENURE <u>Owner</u>	TOTAL NO. ACRES <u>40</u>	(RFD or P.O. Box)		(Town)	
		STATE <u>Calif.</u>	TEL. NO.		
TYPE OF SOIL <u>Comp. Granite</u>		AGE <u>27</u>	CITIZENSHIP STATUS <u>U.S.</u>		DESTINATION
CROPS GROWING	<u>Peach</u>	<u>5</u>	<u>Blossom</u>		
	(Crop)	(Acreage)	(Progress)	(Value)	
	<u>Plum</u>	<u>30</u>	<u>11</u>		
	(Crop)	(Acreage)	(Progress)	(Value)	
	<u>Pear</u>	<u>2</u>	<u>1</u>		
	(Crop)	(Acreage)	(Progress)	(Value)	
STRUCTURES ON FARM: <u>Dwelling - Packing House</u>					
TOOLS AND EQUIPMENT AVAILABLE					
MORTGAGES OR OTHER LIENS					
(Farm, crop, chattels, other property, describe)					
DATE OF MORTGAGE	AMOUNT <u>10,000.00</u>	NAME OF CREDITOR <u>S. Sasaki</u>	ADDRESS <u>Loomis, Calif.</u>		
REMARKS	OFFICE <u>Sacramento</u>	SUPERVISOR <u>W-L-P - RWD</u>			
		DATE <u>3/25/42</u>			

Form WFA-1 (Request to Relinquish Farm)

Personal Property: —

sub op.: Loomis Agency



FARM IS NEAR TOWN OF: <u>Rocklin</u>		REGISTRANT'S NAME <u>Sasaki</u> <u>Barton</u>	
(P.O. Nearest Location of Farm)		(Last)	(First)
LOCATION <u>2 miles east of Rocklin</u>		WIFE'S NAME <u>H.</u> <u>Minnie</u>	
	(Middle)		
COUNTY <u>Placer</u>	STATE <u>Calif.</u>	MAILING ADDRESS <u>Loomis</u>	
TENURE <u>Owner</u>	TOTAL NO. ACRES <u>80</u>	(RFD or P.O. Box)	(Town)
		STATE <u>Calif.</u>	TEL. NO.
TYPE OF SOIL <u>Sandy loam</u>	AGE <u>28</u>	CITIZENSHIP STATUS <u>U.S.</u>	DESTINATION
CROPS GROWING			
<u>Plums</u>	<u>26</u>	<u>Blossom stage</u>	
(Crop)	(Acreage)	(Progress)	(Value)
<u>Peaches</u>	<u>3</u>	<u>Blossom stage</u>	
(Crop)	(Acreage)	(Progress)	(Value)
<u>Pears</u>	<u>4</u>	<u>Blossom stage</u>	
(Crop)	(Acreage)	(Progress)	(Value)
STRUCTURES ON FARM:	<u>6 room dwelling, packing house + barn, garage, chicken house, 1 room cabin.</u>		
TOOLS AND EQUIPMENT AVAILABLE	<u>Spray outfit, 1 horse, 1 sled, 3 harrow</u>		
MORTGAGES OR OTHER LIENS	<u>Farm</u>		
(Farm, crop, chattels, other property, describe)			
DATE OF MORTGAGE	AMOUNT <u>10,000</u>	NAME OF CREDITOR <u>K. Sasaki</u>	ADDRESS <u>Rt. 1 Box 125 - Rocklin Calif.</u>
REMARKS	OFFICE <u>Sacramento</u>	SUPERVISOR <u>W L P. BMD</u>	
		DATE <u>3/25/42</u>	

Form WFA-1 (Request to Relinquish Farm)

Autop. Loomis Agency
Sacramento

✓

FARM IS NEAR TOWN OF: <u>Loomis.</u>		REGISTRANT'S NAME <u>Sasaki</u>		<u>Barton</u>	
(P.O. Nearest Location of Farm)		(Last)		(First)	
LOCATION	<u>3 mi. SE</u>			WIFE'S NAME	
COUNTY	<u>Placer</u>	STATE	<u>Calif.</u>		
TENURE	<u>Owner</u>	TOTAL NO. ACRES	<u>80.</u>		
MAILING ADDRESS	<u>Rt. Box 240</u>		<u>Loomis.</u>		
		(RFD or P.O. Box)		(Town)	
STATE	<u>Calif.</u>	TEL. NO.			
TYPE OF SOIL	<u>Decom Granite</u>	AGE	<u>27</u>	CITIZENSHIP STATUS	<u>U.S.</u>
CROPS GROWING	<u>Plum</u>	<u>50</u>	<u>Blossom</u>		
	(Crop)	(Acreage)	(Progress)	(Value)	
	<u>Cherry</u>	<u>1</u>	<u>"</u>		
	(Crop)	(Acreage)	(Progress)	(Value)	
	<u>Pear.</u>	<u>2</u>	<u>"</u>		
	(Crop)	(Acreage)	(Progress)	(Value)	
STRUCTURES ON FARM:	<u>Dwelling - Barn. Bank House</u>				
TOOLS AND EQUIPMENT AVAILABLE	<u>Tractor - Truck - horse. Spring outfit.</u>				
MORTGAGES OR OTHER LIENS	<u>Federal Land Bank.</u>				
DATE OF MORTGAGE	(Farm, crop, chattels, other property, describe)				
	AMOUNT	NAME OF CREDITOR	ADDRESS		
	<u>?</u>				
REMARKS	OFFICE	<u>Sacramento</u>		SUPERVISOR	<u>WLP - RWD</u>
				DATE	<u>3/25/42</u>

Form WFA-1 (Request to Relinquish Farm)

Personal Property

Placer
NAME SASAKI SHUKICHI Alin Age 59
ADDRESS Bx 300 Bismarck, North Dakota
TENURE
VESTED IN " Age

Evacuation
Project No. 79 Case No. 24396

Interviewer Cassmre Date 5/9/42

--CASE STATUS AT REGISTRY--
COMPLETE or Return date

Placer 100 1/2 M. SE Loomis on horsehoe Bar Rd (Bx 214 Loomis)
--FARM DATA--
TOTAL ACREAGE 10 ACR. IN CROPS 9 EXPIRATION
OF LEASE

PARTIAL
Real Est. Chattels
Incomp. Incomp.
NONE
(Major deal, or deals, to dispose
of farm interests, not yet started)

TENURE: Owner ☒ Owner-Mort. ☐ Purch. cont. ☐
Renter ☐ Sub-Renter ☐ Share Crop ☐

LANDLORD REMARKS Bought before alien land law

REAL ESTATE NAME ADD.

CREDITOR NAME ADD.

--FINAL DISPOSITION--
COMPLETE Deal with subst.

OPERATOR PENDING
BUT STILL UNCLOSSED

--SUBSTITUTE OPERATOR--

--DEAL WITH SUBSTITUTE--

Sub. Operator John Rodriguez

Address same

Remarks Takes care of
lease, pays taxes, back
bills, water, etc... Can
have rest (amounts to a
lease \$300 for 1st year)

Amt. Coll.
Lease purch. ☐
Land purch. ☐
Crop purch. ☐
Other Cane taken lease
for duration

NO SUBSTITUTE OPERATOR
IN PROSPECT

MACHINERY UNDISPOSED VALUE \$

TOTAL ACREAGE

HAS POWER OF ATT'Y BEEN EXEC.
REAL ESTATE CROPS CHATTELS
NAME
ADDRESS

CROPS			CHATTELS				LIENS		
Now growing or planted	Acres	Harvest time	SUBSTITUTE OPERATOR				CREDITOR	SECURITY	AMOUNT
			BOUGHT	ALL	PART	NONE			
Peas	6		None (included on 3)				None		
Plums	3								
Garden	1/2								
Cornel	1/2								
			TOTAL VALUE UNCLOSSED ITEMS						

REMARKS:

NAME SASAKI BARTON HARUMI US Age 27

ADDRESS Rt 1 Box 214 Loomis

TENURE

VESTED IN

Age

Evacuation

Project No.

Case

No.

79

24396

Interviewer Capone

Date 5/9/42

--CASE STATUS AT REGISTRY--

COMPLETE ☒ or Return date

--FARM DATA--

LOC 5 Mi S. of Loomis on back road to Roseville

TOTAL ACREAGE 40 ACR. IN CROPS 34 EXPIRATION PAYMENT OF LEASE October

TENURE: Owner Owner-Mort. ☒ Purch. cont.
Renter Sub-Renter Share Crop

LANDLORD REMARKS \$8000 mty held by father 1937
original mty \$10,000 paid out \$2,000

REAL ESTATE NAME SASAKI SHUKICHI ADD. Bismark N.D.
Box 300

CREDITOR NAME ADD.

--SUBSTITUTE OPERATOR--

--DEAL WITH SUBSTITUTE--

Amt. Coll.

Sub. Operator FRUIT FARMS L.

Address Rodriguez

Remarks See 3

Lease purch.
Land purch.
Crop purch.
Other

Management
on track

PARTIAL

Real Est. Chattels

Incomp. Incomp.

NONE

(Major deal, or deals, to dispose of farm interests, not yet started)

--FINAL DISPOSITION--

COMPLETE ☒ Deal with subst.

OPERATOR PENDING
BUT STILL UNCLOS

NO SUBSTITUTE OPERATOR
IN PROSPECT

MACHINERY UNDISPOSED VALUE\$

TOTAL ACREAGE 40

HAS POWER OF ATT'Y BEEN EXEC.

REAL ESTATE CROPS CHATTELS

NAME

ADDRESS

CROPS

CHATTELS

LIENS

Now growing
or planted

Acres

Harvest time

SUBSTITUTE OPERATOR

BOUGHT ALL PART NONE

CREDITOR SECURITY AMOUNT

Plums
Pears
Peaches
Pasture

26
4
4
6

See sched. 3

TOTAL VALUE UNCLOS

\$

none

REMARKS:

Plums about 8000 pgs.

NAME SASAKI BARTON HARUMI U.S. Age 27ADDRESS RL 1 Bx 214 Loomis

TENURE

VESTED IN SASAKI II Age

Evacuation

Project No.

79

Case

No.

24396

Interviewer Cassman Date 5/9/42

--CASE STATUS AT REGISTRY--

COMPLETE ☒ or Return date

--FARM DATA--

LOC 2 1/2 M. SE Loomis n Horseshoe Bar RdTOTAL ACREAGE 80 ACR. IN CROPS 44 EXPIRATION
OF LEASETENURE: Owner ☒ Owner-Mort. ☒ Purch. cont. ☒
Renter ☐ Sub-Renter ☐ Share Crop ☐LANDLORD REMARKS Next pay July \$300
FLB association loan \$4,600 (\$4,300 left)REAL ESTATE NAME FLB ADD. Barkley

CREDITOR NAME ADD.

--SUBSTITUTE OPERATOR--

Sub. Operator Fruit Farms Inc.
John Rodriguez
Address Loomis

--DEAL WITH SUBSTITUTE--

Amt. Coll.

Lease purch. ☐
Land purch. ☐
Crop purch. ☐
Other ☐Remarks Secured Rodriguez
to run this + another
farm Fruit Farms
approved deal + will pay
Rodriguez wages as managerManagerial contact
50/50

PARTIAL

Real Est. Chattels

Incomp. Incomp.

NONE

(Major deal, or deals, to dispose
of farm interests, not yet started)

--FINAL DISPOSITION--

COMPLETE ☒ Deal with subst.

OPERATOR PENDING

BUT STILL UNCLOSED

NO SUBSTITUTE OPERATOR

IN PROSPECT

MACHINERY UNDISPOSED VALUE \$

TOTAL ACREAGE 80HAS POWER OF ATT'Y BEEN EXEC. Yes

REAL ESTATE CROPS CHATTELS

NAME

ADDRESS

CROPS			CHATELS			LIENS		
Now growing or planted	Acres	Harvest time	SUBSTITUTE OPERATOR uses			CREDITOR	SECURITY	AMOUNT
			BOUGHT	ALL <input checked="" type="checkbox"/> PART <input type="checkbox"/>	NONE <input type="checkbox"/>			
Plums	40		Truck '40 Chev 1 1/2 T			Holt Bros	Tractor	\$800
Cherries	1/2		Cat #22 disc harrow			Wadi		
Pears	3		Shay Rig					
Peaches	1/20		Wagon, shed, 2 horses (20)					
Waste land	28		1 horse (16)					
Pasture	8		TOTAL VALUE UNCLOSED ITEMS					

REMARKS: owns three places. This is the home farm for
convenience all machinery is listed on this one place
just bought this place - not as good as others
will get 6000 PKg plums

NAME SASAKI BARTON HARUMI U.S. Age 27 Placer

ADDRESS Rt 1 Bx 214 Loomis

TENURE

VESTED IN " Age "

Evacuation Project No. 79 Case No. 24396

Interviewed Casmore Date 5/9/42

--CASE STATUS AT REGISTRY--
COMPLETE ☒ or Return date "

-- FARM DATA --
LOC 2 Mi. SE of Rocklin on Folsom Rd
TOTAL ACREAGE 80 ACR. IN CROPS 33 EXPIRATION October
OF LEASE (payment)

TENURE: Owner " Owner-Mort. ☒ Purch. cont. "
Renter " Sub-Renter " Share Crop "

LANDLORD REMARKS \$2,000 pd off \$3000 since 1937

REAL ESTATE NAME SASAKI KOKICHI ADD Rt 1 Bx 125
(uncle) Rocklin

CREDITOR NAME " ADD. "

--SUBSTITUTE OPERATOR--

Sub. Operator LOOMIS AGENCIES

Address "

Remarks see other Loomis
deals

--DEAL WITH SUBSTITUTE--

Amt. Coll.

Lease purch. "

Land purch. "

Crop purch. "

Other If of attorney
to handle as well
as possible

PARTIAL "

Real Est. Chattels

Incomp. " Incomp. "

NONE

(Major deal, or deals, to dispose
of farm interests, not yet started)

--FINAL DISPOSITION--

COMPLETE ☒ Deal with subst.

OPERATOR PENDING
BUT STILL UNCLOSED

NO SUBSTITUTE OPERATOR
IN PROSPECT

MACHINERY UNDISPOSED " VALUE \$ "

TOTAL ACREAGE "

HAS POWER OF ATT'Y BEEN EXEC. Yes

REAL ESTATE - CROPS ☒ CHATTELS "

NAME Loomis Agencies

ADDRESS "

CROPS			CHATTELS				LIENS		
New growing or planted	Acres	Harvest time	SUBSTITUTE OPERATOR				CREDITOR	SECURITY	AMOUNT
			BOUGHT	ALL	PART	NONE			
Plums	27								
Peaches	3								
Pears	1/2								
Persim.	1/2								
Rocky Pasture	57								
			TOTAL VALUE UNCLOSED ITEMS						

REMARKS:

Possibly best of 3 farms 10,000 pkg plums.

V-2
104
2515
Loomis SD

URBAN PROPERTY INVENTORY - EVACUEE PROPERTY DIVISION - WRA

TYPE: CODE: Placer 93 NO:

LEGAL 1. Sasaki, Barton Harumi

OWNERS: 2. " Minnie

3.

(Last Name)

(Middle)

(First)

OWNERS' 1. Loomis, Calif.

Lot 10' x 145' in S $\frac{1}{2}$ of NW $\frac{1}{4}$ of S-14;

ADDRESSES: 2. T11N; R7E.

3.

(Project or P.O.)

(County)

(State)

LOCATION OF

Loomis,

Placer

PROPERTY

(No. and Street)

(P.O.)

(County)

(State)

SIZE OF LOT: 40' x 145'

STRUCTURES:

ACTUAL VALUE: \$

(Land)

(Structures)

(Total)

ASSESSED VALUE: \$ 50

1200

1250

OPERATED BY:

(Name)

(Address)

LEASE PERIOD:

(From: Date)

(To: Date)

INDEBTEDNESS: \$

(Amount)

(Date incurred)

(Date due)

CREDITOR

(Name)

(Address)

REMARKS:

DISPOSITION:

DATE:

INVESTIGATOR:

FARM PROPERTY INVENTORY - EVACUEE PROPERTY DIVISION - WRA

V-2
103
2509
SD

TYPE: Fruit Farm CODE: Placer 92 NO. Loomis

LEGAL OWNERS: 1. Sasaki, Barton, Harumi
2. " Minnie
3.

(Last Name) (Middle) (First)

OWNERS'

ADDRESSES: 1. Loomis, Calif. (RFD Box 240)
2.
3.

(Project or P.O.) (County) (State)

LOCATION OF
PROPERTY:(RFD, ETC.) Loomis, Placer
(P.O.) (County) (State)

GROSS ACREAGE: 79 CULTIVATED ACREAGE:

CROPS GROWN: Plums 50

Cherry 1

Pears 2

(Crop) (Acreage) (Crop) (Acreage)

SOIL:

(Type) (Productivity Index)

STRUCTURES: Dwelling; Barn; Bunkhouse

ACTUAL VALUE: \$ (Land) \$ (Structures) \$ (Total)

ASSESSED VALUE: \$ 3960 \$ 2250 6210
(Land) (Structures) (Total)

OPERATED BY: (Add.)

LEASE PERIOD:

INDEBTEDNESS: \$ (Amount) (Date incurred) (Date due)

CREDITOR: (Name) (Address)

LEGAL DESCRIPTION: S¹/₂ of NW¹/₄ (less R/W of P.G.&E.) S-14; T11N; R7E (79 Ac.)

REMARKS:

DISPOSITION:

DATE:

INVESTIGATOR:

FARM PROPERTY INVENTORY - EVACUEE PROPERTY DIVISION - WRA

V-1

89

549

TYPE: Fruit Farm CODE: Placer 91 NO. Excelsior SD

LEGAL 1. Sasaki, Barton, Harumi

OWNERS: 2.

3.

OWNERS:) Last Name) Middle) First

ADDRESSES: 1. R1, Box 214, Loomis, Calif.

2. (RFD 240)

3.

LOCATION OF
PROPERTY:

(Project or P.O.) (County) (State)

(RFD, ETC.) Loomis, Placer
(P.O.) (County) (State)

GROSS ACREAGE: 39 CULTIVATED ACREAGE:

CROPS GROWN: Peaches 5 :

Plums 30 :

Pears 2 :

(Crop) (Acreage) (Crop) (Acreage)

SOIL:

(Type) (Productivity Index)

STRUCTURES: Dwelling; Packing House

ACTUAL VALUE: \$ (Land) \$ (Structures) \$ (Total)

ASSESSED VALUE: \$ 2220 \$ 1850 4070
(Land) (Structures) \$ (Total)

OPERATED BY: (Add.)

LEASE PERIOD:

INDEBTEDNESS: \$

(Amount) (Date incurred) (Date due)

CREDITOR:

(Name) (Address)

LEGAL DESCRIPTION: SE $\frac{1}{4}$ of NW $\frac{1}{4}$ S-33; T11N; R7E (39 Ac.)

REMARKS:

DISPOSITION:

DATE:

INVESTIGATOR:

FARM PROPERTY INVENTORY - EVACUEE PROPERTY DIVISION - WRA

V-1

44

288

SD

TYPE: Fruit and Poultry Farm CODE: Placer 90 NO. Rocklin

LEGAL 1. Sasaki, Barton Harumi

OWNERS: 2.

3.

(Last Name)

(Middle)

(First)

OWNERS:

ADDRESSES: 1. R1, Box 241, Loomis, Calif.

2. c/o Loomis Agencies, Inc.

3.

(Project or P.O.)

(County)

(State)

LOCATION OF
PROPERTY:

Loomis,

Placer

(RFD, ETC.)

(P.O.)

(County)

(State)

GROSS ACREAGE: 80

CULTIVATED ACREAGE:

CROPS GROWN: Plums 26

Peaches 3

Pears 4

(Crop)

(Acreage)

(Crop)

(Acreage)

SOIL:

(Type)

(Productivity Index)

STRUCTURES: 6 Rm. Dwelling; Pack'g. House; Barn; Garage; Chicken House, Cabin

ACTUAL VALUE: \$

\$

\$

(Land)

(Structures)

(Total)

ASSESSED VALUE: \$

2100

\$

2600

4700

(Land)

(Structures)

\$

(Total)

OPERATED BY:

(Add.)

LEASE PERIOD:

INDEBTEDNESS: \$

(Amount)

(Date incurred)

(Date due)

CREDITOR:

(Name)

(Address)

LEGAL DESCRIPTION: E $\frac{1}{2}$ of NE $\frac{1}{4}$ of S-29; T11N; R7 E (80 Ac.)

REMARKS:

DISPOSITION:

DATE:

INVESTIGATOR:

FARM PROPERTY INVENTORY - EVACUEE PROPERTY DIVISION - WRA

V-2

103- 2510
Loomis, SD

Placer 95

TYPE: Fruit Farm

CODE:

NO.

LEGAL 1. Sasaki, G. S. SHUICHI

OWNERS: 2.

3.

(Last Name)

(Middle)

(First)

OWNERS:

ADDRESSES: 1. R1, Box 214, Loomis, Calif. (Also R1, Box 240)

2. c/o John Rodriguez, R1, Box 165, Loomis, Calif

3.

(Project or P.O.)

(County)

(State)

LOCATION OF

PROPERTY:

Loomis,

Placer

(RFD, ETC.)

(P.O.)

(County)

(State)

GROSS ACREAGE:

10

CULTIVATED ACREAGE:

CROPS GROWN:

Pears 7

Plums 3

(Crop)

(Acreage)

(Crop)

(Acreage)

SOIL:

(Type)

(Productivity Index)

STRUCTURES: Dwelling; Barn; Garage

ACTUAL VALUE: \$

\$

\$

(Land)

(Structures)

(Total)

ASSESSED VALUE: \$

380

\$

900

1280

(Land)

(Structures)

\$

(Total)

OPERATED BY:

(Add.)

LEASE PERIOD:

INDEBTEDNESS: \$

(Amount)

(Date incurred)

(Date due)

CREDITOR:

(Name)

(Address)

LEGAL DESCRIPTION: NE $\frac{1}{4}$ of SW $\frac{1}{4}$ of SE $\frac{1}{4}$ S10; T11N; R7E (10 Ac.)

REMARKS:

DISPOSITION:

DATE:

INVESTIGATOR:

Evacuation Project No. **A3** Case No. **38720**

ADDRESS RFD Bx 178 NEWCASTLE

Interviewer E. Schmidt Date 7/5/42

TENDRE

VESTED IN 4 ~~1~~ Age

- CASE STATUS AT REGISTRY -
 COMPLETE ✓ or Return date

FARM DATA

LOC. 7 Mi. from Lincoln off Auburn-Lincoln Highway

TOTAL ACREAGE 3 ACR. IN CROPS 00 EXPIRATION OF LEASE

TENURE: Owner Owner-Mort. Purch. cont.
Renter ☒ Sub-Renter Share Crop

LANDLORD REMARKS

REAL ESTATE NAME *Xlakai's Kaneka ADD. Same address*

CREDITOR NAME		ADD.
---------------	--	------

SUBSTITUTE OPERATOR -

DEAL WITH SUBSTITUTE

Sub. Operator

Lease purch.

Address

Land purch.

Remarks

Crop purch.

Other: Sold 1000 chicks
for \$500.- Will sell the
sell the rest for ~~500~~
\$300.-

PARTIAL

Real Est.	Chattels
Incomp.	Incomp.

NOTE

(Major deal, or deals, to dispose
of farm interests, not yet started)

~~FINAL DISPOSITION~~

COMPLETE ✓ Deal with subst.

OPERATOR PENDING
BUT STILL UNCLOSSED

NO SUBSTITUTE OPERATOR
IN PROSPECT

MACHINERY UNDISPOSED VALUE

TOTAL ACREAGE 3

HAS POWER OF ATT'Y BEEN EXEC.

REAL ESTATE	CROPS	CHATTELS
-------------	-------	----------

NAME

ADDRESS

CROPS

Now growing
or planted

Across

Harvest & Use

1500 chickens

CHATEL

SUBSTITUTE OPERATOR

BOUGHT ALL PART NONE

TOTAL VALUE UNCLOSED ITEMS

LIENS

CREDITOR SECURITY AMOUNT

REMARKS:

FARM IS NEAR
TOWN OF NEWCASTLE
LOCATION 4 Mi. W. of Newcastle
COUNTY Placer STATE California
TENURE Lease TOTAL NO. ACRES 1 STATE California TEL. NO.
TYPE OF SOIL AGE 63 CITIZENSHIP Alien STATUS Alien DESTINATION
CROPS. GROWING Poultry Farm 1 affort. 1,000 young pullets

STRUCTURES ON FARM: House, Coops

TOOLS AND EQUIPMENT

MORTGAGES OR OTHER LIENS

DATE OF MORTG.

AMT.

CRED.

ADD.

REMARKS Japanese owners of land OFFICE Lincoln SUPERVISOR Bryan Burt
Has prospect for buyer. H. Nakae & T. Kanaka DATE

DATE

INTERVIEWS, CONTACTS, REFERRALS, ETC.

FINAL DISPOSITION

FARM TAKEN OVER BY:

LEGAL DOCUMENTS INVOLVED:

INFORMATION:

Sold conary bids for 50¢ each.
Is selling poultry

G

NAME SA ZAKI YUKIHARU

M 1917
U.S. Age 25

Evacuation Project No. 79 Case No. 24422

ADDRESS P.O. Box 96 PENRYN

TENURE

VESTED IN

Age

Interview Gwenne Date 5/9/42--CASE STATUS AT REGISTRY--
COMPLETE ☒ or Return date--FARM DATA--
LOC 1 Mi NW Penryn on Lincoln Rd
TOTAL ACREAGE 15 ACR. IN CROPS 15 EXPIRATION
OF LEASETENURE: Owner ☐ Owner-Mort. ☐ Purch. cont. ☐
Renter ☐ Sub-Renter ☒ Share Crop ☐

LANDLORD REMARKS

REAL ESTATE NAME H.E. Ballard ADD. Ballard RanchCREDITOR NAME Penryn ADD. lives in Berkeley

--SUBSTITUTE OPERATOR--

--DEAL WITH SUBSTITUTE--

Sub. Operator Chinese?

Address

Remarks

Amt. Cell.
Lease purch. ☐
Land purch. ☐
Crop purch. ☐
Other ☐

PARTIAL

Real Est. ☐ Chattels ☐
Incomp. ☐ Incomp. ☐

NONE

(Major deal, or deals, to dispose
of farm interests, not yet started)--FINAL DISPOSITION--
COMPLETE ☒ Deal with subat.OPERATOR PENDING
BUT STILL UNCLOSEDNO SUBSTITUTE OPERATOR
IN PROSPECTMACHINERY UNDISPOSED ☐ VALUE \$TOTAL ACREAGE 20HAS POWER OF ATT'Y BEEN EXEC.
REAL ESTATE ☐ CROPS ☐ CHATTELS ☐
NAME ☐
ADDRESS ☐

CROPS			CHATELS				LIENS		
Now growing or planted	Acres	Harvest time	SUBSTITUTE OPERATOR				CREDITOR	SECURITY	AMOUNT
			BOUGHT	ALL	PART	NONE			
Pears	10		own supply tools						
Plums	3		Mr S. lived owner's farm						
Cherries	2		house						
			TOTAL VALUE UNCLOSURED ITEMS						

REMARKS: Mrs S. father SAZAKI WAKAICHI was farm manager but paid
by the hour 30-40¢

G-1879

✓

FARM IS NEAR TOWN OF: <u>Loomis</u>		REGISTRANT'S NAME <u>Shigaki Fujii Miss</u>	
(P.O. Nearest Location of Farm)		(Last)	(First)
LOCATION <u>3 miles East of Loomis</u>		WIFE'S NAME	
COUNTY <u>Placer</u>	STATE <u>Calif</u>	(Middle)	
TENURE <u>Owner</u>	TOTAL NO. ACRES <u>20</u>	MAILING ADDRESS <u>Rt. 1 Box 425, Loomis</u>	
		(RFD or P.O. Box)	(Town)
		STATE <u>Calif</u>	TEL. NO.
TYPE OF SOIL <u>Decomposed Granite</u>	AGE <u>22</u>	CITIZENSHIP STATUS <u>U.S.</u>	DESTINATION
CROPS GROWING <u>Plum</u>	<u>10</u>	<u>Blossoming</u>	
(Crop)	(Acreage)	(Progress)	(Value)
<u>Pear</u>	<u>10</u>	<u>"</u>	
(Crop)	(Acreage)	(Progress)	(Value)
<u>Peaches</u>			
(Crop)	(Acreage)	(Progress)	(Value)
STRUCTURES ON FARM: <u>Dwellinghouse, Packing shed, garage barn, tenant house</u>			
TOOLS AND EQUIPMENT AVAILABLE <u>Spray rig 2 horses orchard wagon + misc. farm implements</u>			
MORTGAGES OR OTHER LIENS <u>None property</u>			
(Farm, crop, chattels, other property, describe)			
DATE OF MORTGAGE <u>1938</u>	AMOUNT <u>2250⁰⁰</u>	NAME OF <u>LOOMIS</u>	ADDRESS <u>Loomis</u>
		CREDITOR <u>Mutual Supply</u>	
REMARKS	OFFICE <u>Sacramento</u>	SUPERVISOR <u>WLP-Burns</u>	
		DATE <u>3/25/42</u>	

Form WFA-1 (Request to Relinquish Farm)

Personal property: refrigerator
piano
2 stoves
radio

NAME SHIGARI FUJI

U.S. Age 22

Evacuation

Project No. 80

Case

No. 25463

ADDRESS Rt 1 Bx 425 Loomis

Interviewer BC

Date

MAY 8 1942

TENURE

VESTED IN

Age

--CASE STATUS AT REGISTRY--

COMPLETE

or Return date

--FARM DATA--

LOC 2 1/2 Mi. E. Loomis on Hickey track

TOTAL ACREAGE 20 ACR. IN CROPS 20 EXPIRATION

OF LEASE

TENURE: Owner Owner-Mort. X Purch. cont.

Renter Sub-Renter Share Crop

PARTIAL

Real Est. Chattels

Incomp. Incomp.

NONE

(Major deal, or deals, to dispose of farm interests, not yet started)

LANDLORD REMARKS

REAL ESTATE NAME

Loomis Mutual Supply Co.

ADD.

Loomis

CREDITOR NAME

ADD.

--FINAL DISPOSITION--

COMPLETE

Deal with subst.

OPERATOR PENDING

BUT STILL UNCLOSED

--SUBSTITUTE OPERATOR--

--DEAL WITH SUBSTITUTE--

Amt. Coll.

Sub. Operator

Fruit Farms Inc.

Lease purch.

Land purch.

Crop purch.

Other

Address

Remarks

NO SUBSTITUTE OPERATOR IN PROSPECT

MACHINERY UNDISPOSED VALUE\$

TOTAL ACREAGE

HAS POWER OF ATT'Y BEEN EXEC.

REAL ESTATE CROPS CHATTELS

NAME

ADDRESS

CROPS

CHATELS

LIENS

Now growing or planted

Acres

Harvest time

SUBSTITUTE OPERATOR

BOUGHT

ALL

PART

NONE

CREDITOR

SECURITY

AMOUNT

Pears
Plums7
13

leased with a cuage

Loomis Mutual Supply

mtg \$2250

TOTAL VALUE UNCLOSED ITEMS

REMARKS:

lease with management agreement 1/2 net

FARM PROPERTY INVENTORY - EVACUEE PROPERTY DIVISION - WRA

V-2
145
2786
SD

TYPE: Fruit Farm CODE: Placer 96 NO. Placer SD

LEGAL OWNERS: 1. Shigaki, Fuji
2. _____
3. _____
(Last Name) (Middle) (First)

OWNERS' ADDRESSES: 1. Rt. 1, Box 425, Loomis, Calif.
2. 4019-E Tule Lake
3. _____
(Project or P.O.) (County) (State)

LOCATION OF PROPERTY: _____
(RFD, ETC.) (P.O.) (County) (State)

GROSS ACREAGE: 20 CULTIVATED ACREAGE: _____
CROPS GROWN: Plums 10 _____
Pears 10 _____
(Crop) (Acreage) (Crop) (Acreage)

SOIL: _____
(Type) (Productivity Index)

STRUCTURES: Dwelling; Garage; Tenant House; Packing Shed; Barn

ACTUAL VALUE: \$ _____ \$ _____ \$ _____
(Land) (Structures) (Total)

ASSESSED VALUE: \$ 1170 \$ 1100 \$ 2270
(Land) (Structures) (Total)

OPERATED BY: _____ (Add.)

LEASE PERIOD: _____

INDEBTEDNESS: \$ _____
(Amount) (Date incurred) (Date due)

CREDITOR: _____
(Name) (Address)

LEGAL DESCRIPTION: Hickey Tract S-11; T11N; R7E Lot #3 (20 Ac.)
(SE $\frac{1}{4}$ of SE $\frac{1}{4}$)

REMARKS: _____

DISPOSITION: _____

DATE: _____ INVESTIGATOR: _____

FARM IS NEAR
TOWN OF:

Loomis

(P. O. Nearest Location of Farm)

RESIDENT'S
NAME

Shimizu

(Last)

Kiyoshi

(First)

LOCATION

2 mi East of Loomis on Brennan Rd

WIFE'S

NAME

Chisato

(Middle)

U.S.
1921

COUNTY

Placer

TOTAL

NO. ACRES

60

MAILING
ADDRESS

Rt Box 21

(Town)

Loomis

TENURE

LEASSEE

STATE

Calif

TEL. NO.

TYPE OF SOIL

Decomposed Granite

CITIZENSHIP

STATUS

DESTINATION

CROPS

GROWING

Plum

(Crop)

25

(Acreage)

Blossom

(Progress)

(Value)

PEACH

(Crop)

15

(Acreage)

"

(Progress)

(Value)

PEAR

(Crop)

20

(Acreage)

"

(Progress)

(Value)

STRUCTURE

ON FARM:

Dwelling House, Barn, Garage, Packing shed

TOOLS AND EQUIPMENT

AVAILABLE:

MORTGAGES OR

OTHER LIENS:

DATE OF

(Farm, crop, chattels, other property, describe)

MORTGAGE

NAME OF

MORTGAGE

AMOUNT

CREDITOR

ADDRESS

REMARKS

Office Sacramento

SUPERVISOR W. L. P. - B. W. A.

DATE

3/21/42

G NAME SHIMIZU KIYOSHI U.S. Age 29 1913

ADDRESS RFD Bx 21 Loomis

TENURE

VESTED IN 4 Age

-- FARM DATA --

LOC 2 Mi. E Loomis on Brennan Rd

TOTAL ACREAGE 60 ACR. IN CROPS 60 EXPIRATION OF LEASE

TENURE: Owner Owner-Mort. Purch. cont.
Renter X Sub-Renter Share Crop

LANDLORD REMARKS

REAL ESTATE NAME Mrs Belle Balmer ADD. Loomis

CREDITOR NAME ADD.

-- SUBSTITUTE OPERATOR --

Sub. Operator Northern Farm Inc.

Address

Remarks to pay \$670 for spring work. No interest in crop returns

-- DEAL WITH SUBSTITUTE --

Amt. Coll.

Lease purch.

Land purch.

Crop purch.

Other \$670 includes labor for spring work and lease (no equity in crop returns)

Evacuation Project No. 80 Case No. 25402
Interviewer BC Date 5/8/42

-- CASE STATUS AT REGISTRY --
COMPLETE or Return date

PARTIAL ☒
Real Est. Chattels
Incomp. ☒ Incomp.

NONE
(Major deal, or deals, to dispose of farm interests, not yet started)

-- FINAL DISPOSITION --
COMPLETE ☒ Deal with subst.

OPERATOR PENDING
BUT STILL UNCLOSED

NO SUBSTITUTE OPERATOR
IN PROSPECT

MACHINERY UNDISPOSED VALUES

TOTAL ACREAGE 60

HAS POWER OF ATT'Y BEEN EXEC.
REAL ESTATE CROPS CHATTELS
NAME
ADDRESS

CROPS			CHATELS		LIENS	
Now growing or planted	Acres	Harvest time	SUBSTITUTE OPERATOR		CREDITOR	SECURITY AMOUNT
			BOUGHT	ALL PART NONE		
Pears	20		1935 1 1/2 T. Chev. Truck			
Peaches	10					
Plums	30					
			TOTAL VALUE UNCLOSSED ITEMS			

REMARKS:

NAME SHINTAKU MASATO U.S. Age ¹⁹¹⁵ 26

ADDRESS RFD Bx 282 LINCOLN
TENURE
VESTED IN Age

LOC. 7 M. N.E. LINCOLN
TOTAL ACREAGE 90 ACR. IN CROPS EXPIRATION
OF LEASE

TENURE: Owner ☒ Owner-Mort. ☐ Purch. cont. ☐
Renter ☐ Sub-Renter ☐ Share Crop ☐

LANDLORD REMARKS

REAL ESTATE NAME ADD.

CREDITOR NAME ADD.

--SUBSTITUTE OPERATOR--
Sub. Operator Simons & French

Address Lincoln

Remarks Will secure
individual operator
soon

--DEAL WITH SUBSTITUTE--
Amt. Coll.
Lease purch. ☐
Land purch. ☐
Crop purch. ☐
Other ☐

Evacuation Project No. A3 Case No. 38729

Interviewer (BC) Date 7/5/42

--CASE STATUS AT REGISTRY--
COMPLETE ☐ or Return date 7/8

PARTIAL ☒
Real Est. Chattle
Incomp. Incomp.

NONE
(Major deal, or deals, to dispose
of farm interests, not yet started)

--FINAL DISPOSITION--
COMPLETE ☒ Deal with subst.

OPERATOR PENDING
BUT STILL UNCLOSSED

NO SUBSTITUTE OPERATOR
IN PROSPECT

MACHINERY UNDISPOSED VALUE\$

TOTAL ACREAGE 90

HAS POWER OF ATT'Y BEEN EXEC. ys
REAL ESTATE ☒ CROPS ☒ CHATTLE ☒
NAME Loomis Fruit growers Assn
ADDRESS Loomis

CROPS			CHATTLE			LIENS		
Now growing or planted	Acres	Harvest time	SUBSTITUTE OPERATOR			CREDITOR	SECURITY	AMOUNT
			BOUGHT	ALL	PART	NONE		
Pears	5							
Peaches	$\frac{1}{4}$							
Plums	$34\frac{3}{4}$							
Pasture	50							
			TOTAL VALUE UNCLOSSED ITEMS					

REMARKS: Loomis Fruit growers expects substitute op. to take over 7/6
7/8/ deal O.K.

FARM IS NEAR
TOWN OF LINCOLN

REGISTRANT'S
NAME SHINTAKU

MASATO

LOCATION Daneville Dist 6 1/2 Mi. N.E. Lincoln

(Last)

WIFE'S
NAME

(First)

COUNTY Placer

STATE

(Middle)
ADDRESS

RFD Bx 282

LINCOLN

TENURE owner

TOTAL
NO. ACRES 90

STATE

TEL. NO.

TYPE OF

SOIL

Red mountain clay

AGE

CITIZENSHIP
STATUS

DESTINATION

CROPS

GROWING

Peaches

1/2

harvesting

Plums

35

7000 PKgs

Pears

5

Pasture

49

STRUCTURES
ON FARM:

Barn, garage, house

TOOLS AND

EQUIPMENT

spray rig, 2 working plows (1 single + 1 double) 1 spring harrow,
1 shale harrow, team, pump, engine

MORTGAGES OR

OTHER LIENS

Expense of spring labor, chemicals etc. owed to Growers Assn'

DATE OF

MORTG.

AMT.

CRED.

Loomis Fruit
growers Assn'

ADD.

REMARKS

Has a "for sale" sign

OFFICE

SUPERVISOR

up.

DATE

6/10/42

DATE

INTERVIEWS, CONTACTS, REFERRALS, ETC.

FINAL DISPOSITION

FARM TAKEN OVER BY:

LEGAL DOCUMENTS INVOLVED:

INFORMATION:

FARM PROPERTY INVENTORY - EVACUEE PROPERTY DIVISION - WRA

V-1,2

TYPE: Fruit Farm

CODE: Placer 97

54
1155
NO. Daneville SD

LEGAL 1. Shintaku, Masato

OWNERS: 2.

3.

(Last Name) (Middle) (First)

OWNERS: 1. Lincoln, Calif.

ADDRESSES: 1. T5106 D Tule Lake

2.

3.

(Project or P.O.) (County) (State)

LOCATION OF

PROPERTY:

(RFD, ETC.)

Lincoln,

Placer

(P.O.)

(County)

(State)

GROSS ACREAGE: 89

CULTIVATED ACREAGE:

CROPS GROWN: Plums 35

Pears 5

Peaches 0.5

(Crop)

(Acreage)

(Crop)

(Acreage)

SOIL:

(Type)

(Productivity Index)

STRUCTURES: Dwelling; Other Farm Bldgs.

ACTUAL VALUE: \$

\$

\$

(Land)

(Structures)

(Total)

ASSESSED VALUE: \$ 3700

\$

2500

6200

(Land)

(Structures)

\$

(Total)

OPERATED BY:

(Add.)

LEASE PERIOD:

INDEBTEDNESS: \$

(Amount)

(Date incurred)

(Date due)

CREDITOR:

(Name)

(Address)

LEGAL DESCRIPTION: S $\frac{1}{2}$ of NW $\frac{1}{4}$ & Fr. S $\frac{1}{2}$ of NE $\frac{1}{4}$ of NW $\frac{1}{4}$ S-24; T13N; R6E (89 Ac.)

REMARKS:

DISPOSITION:

DATE:

INVESTIGATOR:

NAME SUEDA HIROYUKI U.S. Age 20 ¹⁹²²

Evacuation Project No. A3 Case No. 38743

ADDRESS Rt Bx 32 AUBURN

Interviewer BL Date 7/5/42

TENURE

VESTED IN SUMIKA SUEDA U.S. Age 28

--CASE STATUS AT REGISTRY--
COMPLETE ☒ or Return date

--FARM DATA--

LOC. 1/2 M. E. Othier

TOTAL ACREAGE 40 ACR. IN CROPS EXPIRATION OF LEASE

TENURE: Owner ☐ Owner-Mort. ☒ Purch. cont. ☐
Renter ☐ Sub-Renter ☐ Share Crop ☐

PARTIAL ☐ Real Est. ☐ Chattels ☐
Incomp. ☐ Incomp. ☐

NONE ☐
(Major deal, or deals, to dispose of farm interests, not yet started)

LANDLORD REMARKS

--FINAL DISPOSITION--
COMPLETE ☒ Deal with subst.

REAL ESTATE NAME Federal Land Bank ADD. Berkeley

CREDITOR NAME Federal Land Bank ADD. Berkeley

OPERATOR PENDING
BUT STILL UNCLOSED

--SUBSTITUTE OPERATOR--

--DEAL WITH SUBSTITUTE--
Amt. Coll.

Sub. Operator Manuel Leal

Address Othier

Remarks Lease on 50/50 basis

Lease purch. ☐
Land purch. ☐
Crop purch. ☐
Other ☐

NO SUBSTITUTE OPERATOR
IN PROSPECT

MACHINERY UNDISPOSED ☐ VALUE \$

TOTAL ACREAGE 40

HAS POWER OF ATT'Y BEEN EXEC.

REAL ESTATE ☐ CROPS ☐ CHATTELS ☐

NAME

ADDRESS

CROPS			CHATELS				LIENS		
Now growing or planted	Acres	Harvest time	SUBSTITUTE OPERATOR				CREDITOR	SECURITY	AMOUNT
			BOUGHT	ALL	PART	NONE			
Pears	6		Equipment to remain on land				Land Bank Mfg	\$6000	00
Cherries	1								
Plums	28								
Peaches	3								
Pecanians	2								
			TOTAL VALUE UNCLOSED ITEMS						

REMARKS:

FARM IS NEAR TOWN OF <u>AUBURN</u>		REGISTRANT'S NAME <u>SUMIKA</u>		<u>SUEDA</u>	
LOCATION <u>3 Mi NW of Auburn</u>		(Last)		WIFE'S (First	
COUNTY <u>Placer</u>	STATE <u>CA</u>	(Middle)		NAME	
TOTAL NO. ACRES <u>36</u>		ADDRESS <u>RFD Bx 32 AUBURN</u>		TEL. NO.	
TENURE <u>owner</u>	STATE	CITIZENSHIP		STATUS <u>U-S</u> DESTINATION	
TYPE OF SOIL <u>Red Mountain clay</u>	AGE <u>28</u>	STATUS		U-S	
CROPS GROWING					
<u>Plums</u>	<u>26</u>				
<u>Peaches</u>	<u>2</u>				
<u>Cherries</u>	<u>1</u>				
<u>Pears</u>	<u>6</u>				
<u>Persimmons</u>	<u>1</u>				
STRUCTURES ON FARM: <u>Dwelling & other buildings</u>					
TOOLS AND EQUIPMENT <u>Spray rig, sled sled, plow, 2 mule</u>					
MORTGAGES OR OTHER LIENS					
DATE OF MORTG. <u>AMT. \$6000⁰⁰ CRED. Fed. Land Bank ADD. <u>Stocky Auburn</u></u>					
REMARKS		OFFICE		SUPERVISOR	
<u>Shipping with American Fruit Co?</u>				DATE	
DATE					
INTERVIEWS, CONTACTS, REFERRALS, ETC.					

FINAL DISPOSITION

FARM TAKEN OVER BY:

LEGAL DOCUMENTS INVOLVED:

INFORMATION:

NAME SUGASAWA SANJIRO U.S. Age 39

Evacuation Project No. 79 Case No. 24399

ADDRESS Bx 671 Loomis

Interviewer Casmore Date 5/9/42

TENURE
VESTED IN _____ Age _____

--CASE STATUS AT REGISTRY--
COMPLETE _____ or Return date _____

--FARM DATA--
LOC 1/2 SE Loomis on Polson Rd
TOTAL ACREAGE 52 ACR. IN CROPS 35 EXPIRATION
OF LEASE _____

PARTIAL _____
Real Est. _____ Chattels _____
Incomp. _____ Incomp. _____
NONE
(Major deal, or deals, to dispose
of farm interests, not yet started)

TENURE: Owner ☒ Owner-Mort. _____ Purch. cont. _____
Renter _____ Sub-Renter _____ Share Crop _____

--FINAL DISPOSITION--
COMPLETE _____ Deal with subst. _____

LANDLORD REMARKS _____

REAL ESTATE NAME _____ ADD. _____

OPERATOR PENDING
BUT STILL UNCLOSED

CREDITOR NAME _____ ADD. _____

--SUBSTITUTE OPERATOR--

--DEAL WITH SUBSTITUTE--

Sub. Operator F.J. Rogers

Lease purch. _____

Address Loomis (friend)

Land purch. _____

Remarks Pays all expenses,
Keeps all profits
Reimburses Sugawara
for expenditures so
far this year

Crop purch. _____

Other _____

Caretaker lease,
renewal each year

NO SUBSTITUTE OPERATOR
IN PROSPECT

MACHINERY UNDISPOSED _____ VALUE \$ _____

TOTAL ACREAGE _____

HAS POWER OF ATT'Y BEEN EXEC.
REAL ESTATE _____ CROPS _____ CHATTELS _____
NAME _____
ADDRESS _____

CROPS			CHATTELS		LIENS		
Now growing or planted	Acres	Harvest time	SUBSTITUTE OPERATOR <u>uses</u>		CREDITOR	SECURITY	AMOUNT
			RENTS ALL <input checked="" type="checkbox"/> PART _____ NONE _____				
<u>Plums</u>	<u>20</u>		<u>Spray rig, Fadsom '23,</u>				
<u>Peaches</u>	<u>1</u>		<u>disc; 3 sec spring tooth</u>				
<u>Pears</u>	<u>4</u>		<u>harrow, spike harrow 2 sec.</u>				
<u>Grapes</u>	<u>7</u>		<u>1 harrow; 1 horse (legal age)</u>				
<u>(Tokay)</u>			<u>37 ches 1/2 + pickup</u>				
<u>wine grapes</u>	<u>3</u>		TOTAL VALUE UNCLOSED ITEMS				
			\$ _____				

REMARKS: Has good written lease. Rogers a friend & good
retired farmer

FARM IS NEAR TOWN OF <u>Loomis</u>		REGISTRANT'S NAME <u>SUGASAWA</u> <u>SANJIRO</u>	
LOCATION <u>1/2 Mi SE</u>		(Last)	WIFE'S (First NAME <u>HANAICO</u>
COUNTY <u>Placer</u>	STATE <u>Cal</u>	(Middle) ADDRESS <u>P.O. Bx 671</u>	<u>Loomis</u>
TENURE <u>owner</u>	TOTAL NO. ACRES <u>53</u>	STATE <u>Cal</u>	TEL. NO.
TYPE OF SOIL <u>Se compact granite</u>		AGE <u>39</u>	CITIZENSHIP STATUS <u>U.S.</u> DESTINATION
CROPS GROWING	<u>Plum 25</u>	<u>In Blossom</u>	
	<u>Pear 4</u>	<u>"</u>	
	<u>Peach 1</u>	<u>"</u>	
	<u>grape 4</u>		
STRUCTURES ON FARM: <u>Dwelling Frame, Barn, packing shed, garage,</u> <u>Chicken House Frame,</u>			
TOOLS AND EQUIPMENT <u>Fordson Tractor, Horse, 2 hoes, 1 disk, 2 Harrows,</u> <u>(1 spring tooth + 1 spike tooth) spray equipment</u>			
MORTGAGES OR OTHER LIENS <u>none</u>			
DATE OF MORTG.	AMT.	CRED.	ADD.
REMARKS	OFFICE	SUPERVISOR <u>W.P.</u>	
		DATE <u>3/25/42</u>	

DATE _____ INTERVIEWS, CONTACTS, REFERRALS, ETC.

FINAL DISPOSITION

FARM TAKEN OVER BY:

LEGAL DOCUMENTS INVOLVED:

INFORMATION:

FARM PROPERTY INVENTORY - EVACUEE PROPERTY DIVISION - WRA

V-2

89

2401

TYPE: Fruit, Grape & Poultry Farm CODE: 98 NO. Loomis

Placer

LEGAL 1. Sugasawa, Sanjiro

OWNERS: 2.

3.

(Last Name)

(Middle)

(First)

OWNERS'

ADDRESSES: 1. Loomis, Calif. (R6, Box 671)

2.

3.

(Project or P.O.)

(County)

(State)

LOCATION OF

PROPERTY:

Loomis,

Placer

(RFD, ETC.)

(P.O.)

(County)

(State)

GROSS ACREAGE: 52

CULTIVATED ACREAGE:

CROPS GROWN:

Plums 25

:

Grapes 4

Pears 4

:

Peaches 1

:

(Crop)

(Acreage)

(Crop)

(Acreage)

SOIL:

(Type)

(Productivity Index)

STRUCTURES:

Dwelling; Barn; Packing Shed; Garage; Chicken House

ACTUAL VALUE: \$

\$

\$

(Land)

(Structures)

(Total)

ASSESSED VALUE: \$

1230

\$

1600

2830

(Land)

(Structures)

\$

(Total)

OPERATED BY:

(Add.)

LEASE PERIOD:

INDEBTEDNESS: \$

(Amount)

(Date incurred)

(Date due)

CREDITOR:

(Name)

(Address)

LEGAL DESCRIPTION: SW $\frac{1}{4}$ of SW $\frac{1}{4}$ & S $\frac{1}{2}$ of NW $\frac{1}{4}$ of SW $\frac{1}{4}$ (lying W of Co. Rd. & W of Secret Ravine of S-10; T11N; R7E (52 Ac.)

REMARKS:

DISPOSITION:

DATE:

INVESTIGATOR:

FARM IS NEAR
TOWN OF:

Perry

(P. O. Nearest Location of Farm)

RESIDENT'S
NAME

Sugioka

Tadato

(Last)

(First)

LOCATION 1 1/2 miles Direct West of Perry

WIFE'S
NAME

(Middle)

COUNTY Placer

STATE California

MAILING
ADDRESS

Rte # 1 Box 78 Perry

(RFD or P. O. Box)

(Town)

TENURE Owner

TOTAL

NO. ACRES

80

STATE California

TEL. NO.

TYPE OF SOIL

Decomposed Granite

AGE 21

CITIZENSHIP

STATUS USA

DESTINATION

CROPS

GROWING

Plums

(Crop)

25

(Acreage)

Blossoming

(Progress)

(Value)

Peaches

(Crop)

25

(Acreage)

(Progress)

(Value)

Pears

(Crop)

10

(Acreage)

(Progress)

(Value)

STRUCTURE

ON FARM:

9 Room Dwelling House 6 R. Dwelling House, Barn, Packing House

TOOLS AND EQUIPMENT

AVAILABLE:

1930 Ford 1 1/2 Ton Flat Bed Truck, Bean Spray Rig, Orchard Wagon

MORTGAGES OR

OTHER LIENS:

DATE OF

MORTGAGE

MORTGAGE

(Farm, crop, chattels, other property, describe)

NAME OF

CREDITOR

ADDRESS

REMARKS

OFFICE

Dacto

SUPERVISOR

W. P. R. M. P.

DATE

3/25/42

NAME SUGIOKA TADANOBUAlvin ^{M 1893} Age 48ADDRESS RFD Bx 78 PENRYN

TENURE

VESTED IN SUGIOKA TADATOU.S. Age 21^{M 1920}

-- FARM DATA --

LOC 2 1/2 W. of Penryn on Rd to LincolnTOTAL ACREAGE 80 ACR. IN CROPS 79 EXPIRATION
OF LEASETENURE: Owner Owner-Mort. Purch. cont. X
Renter Sub-Renter Share CropLANDLORD REMARKS Purchase contract \$500+5% on principalREAL ESTATE NAME ADD.CREDITOR NAME ADD.

-- SUBSTITUTE OPERATOR --

Sub. Operator Capital National BankAddress SacramentoRemarks Mr. Edd Penryn
has been selected to
operate + manage
orchard

-- DEAL WITH SUBSTITUTE --

Amt. Coll.

Lease purch.

Land purch.

Crop purch.

Other

Evacuation

Project No. 79

Case

No. 24506Interviewer PapeDate 5/11/42

-- CASE STATUS AT REGISTRY --

COMPLETE or Return date 5/11/42PARTIAL ✓

Real Est. Chattels

Incomp. Incomp.

NONE

(Major deal, or deals, to dispose
of farm interests, not yet started)

-- FINAL DISPOSITION --

COMPLETE ✓ Deal with subsc.

OPERATOR PENDING

BUT STILL UNCLOSED

NO SUBSTITUTE OPERATOR
IN PROSPECTMACHINERY UNDISPOSED VALUE \$TOTAL ACREAGE 80HAS POWER OF ATT'Y BEEN EXEC. ✓REAL ESTATE ✓ CROPS ✓ CHATTELS ✓NAME Capital National BankADDRESS Sacramento

CROPS			CHATELS				LIENS		
Now growing or planted	Acres	Harvest time	SUBSTITUTE OPERATOR				CREDITOR	SECURITY	AMOUNT
			BOUGHT	ALL	PART	NONE			
peaches	25						Capital	Property	\$10,000
plums	25						National		
pears	10						Bank		
pasture	19								
			TOTAL VALUE UNCLOSSED ITEMS						
			\$						

REMARKS:

✓

FARM IS NEAR TOWN OF: Rio Linda, Calif. REGISTRANT'S NAME Sumihiro Rui.
(P.O. Nearest Location of Farm) (Last) (First)

LOCATION Riego, Calif. WIFE'S NAME Yuko
(Middle)

COUNTY Placer STATE Calif MAILING ADDRESS 250 Rt. 1 Box 250 Rio Linda, C.
TENURE Ownership TOTAL NO. ACRES 36 3/4 (RFD or P.O. Box) (Town)

STATE Calif TEL. NO. _____

TYPE OF SOIL Red Soil AGE 21 CITIZENSHIP STATUS U.S.A DESTINATION _____

CROPS GROWING Strawberries 5 1/2 acres Apprx. mo. before crop \$2000.00 (crop value)
(Crop) (Acreage) (Progress) (Value)

Cantaloupes 2 acres Seedling
(Crop) (Acreage) (Progress) (Value)

(See other side) Cucumbers 1 acre Seedling
(Crop) (Acreage) (Progress) (Value)

STRUCTURES ON FARM: Residence, Barn, & 10 H.P. motor Pump

TOOLS AND EQUIPMENT AVAILABLE Tractor, plow, disks, harrow, cultivator, et al sundry farm tools

MORTGAGES OR OTHER LIENS Tract #370 Truck #100

DATE OF MORTGAGE (Farm, crop, chattels, other property, describe)
AMOUNT 470 NAME OF CREDITOR AMIOKA J. ADDRESS RV 2 Box 3817 Sacto

REMARKS Father OFFICE _____ SUPERVISOR _____
RYOZO SUMIHIRO DATE _____

Farm WFA-1 (Request to Relinquish Farm)

Tomato

1 acre

(seedling)

NAME SUMIHIRO RUT DOROTHY U.S. Age 21

ADDRESS Rt 1 Box 250 Rio Linda

TENURE

VESTED IN " Age

-- FARM DATA --

LOC 3 Mi. W of Riego on Roseville-Riego Road

TOTAL ACREAGE 40 ACR. IN CROPS 39 EXPIRATION OF LEASE

TENURE: Owner ☒ Owner-Mort. ☐ Purch. cont. ☐
Renter ☐ Sub-Renter ☐ Share Crop ☐

LANDLORD REMARKS

REAL ESTATE NAME ADD.

CREDITOR NAME ADD.

-- SUBSTITUTE OPERATOR --

Sub. Operator George Scheidel

Address Pleasant Grove

Remarks He is large operator.

Will plant grain or feed crop on property

Verbal agreement.

-- DEAL WITH SUBSTITUTE --

Amt. Coll.
Lease purch. ☐
Land purch. ☐
Crop purch. ☐
Other ☐

None

Evacuation Project No. 79 Case No. 244 23

Interviewer Paper Date 5/7/42

-- CASE STATUS AT REGISTRY --
COMPLETE ☒ or Return date 5/11/42

PARTIAL ☒
Real Est. Chattels
Incomp. Incomp.

NONE
(Major deal, or deals, to dispose of farm interests, not yet started)

-- FINAL DISPOSITION --
COMPLETE ☒ Deal with subst.

OPERATOR PENDING
BUT STILL UNCLOSSED

NO SUBSTITUTE OPERATOR
IN PROSPECT

MACHINERY UNDISPOSED VALUE \$

TOTAL ACREAGE 40

HAS POWER OF ATT'Y BEEN EXEC. None
REAL ESTATE CROPS CHATTELS
NAME
ADDRESS

CROPS			CHATTELS				LIENS			
Now growing or planted	Acres	Harvest time	SUBSTITUTE OPERATOR				CREDITOR	SECURITY	AMOUNT	
			BOUGHT	ALL	PART	NONE				
154 3 rd strawb.	3-4	Peak now								
Grapes	3-4									
Tomatoe plants	} 6 acres when field planted									
Pasture										
			TOTAL VALUE UNCLOSSED ITEMS							
			\$							

REMARKS: 2 acres plowed
Pacific Fruit Co., Sacto. only marketing agency with which above has had dealings. Berries sold in Sacto & by truck last year & this year
P/A planned for Scheidel

FARM PROPERTY INVENTORY - EVACUEE PROPERTY DIVISION - WRA

V-1

114

712

TYPE: Grape, Berry & Truck Farm

CODE: Placer 99

NO.

Alpha SD

LEGAL 1. Sumihiro, Rui

OWNERS: 2.

3.

(Last Name)

(Middle)

(First)

OWNERS:

ADDRESSES: 1. 1228 4th St. Sacramento, Calif.

2. 115 A Tule Lake

3.

(Project or P.O.)

(County)

(State)

LOCATION OF

PROPERTY:

Rio Linda,*

Placer

(RFD, ETC.)

(P.O.)

(County)

(State)

GROSS ACREAGE: 36.3

CULTIVATED ACREAGE:

CROPS GROWN: Grapes 4

Strawberries 4

Vegetables 6

(Crop)

(Acreage)

(Crop)

(Acreage)

SOIL:

(Type)

(Productivity Index)

STRUCTURES:

ACTUAL VALUE: \$

\$

\$

(Land)

(Structures)

(Total)

ASSESSED VALUE: \$

720

\$

200

920

(Land)

(Structures)

\$

(Total)

OPERATED BY:

(Add.)

LEASE PERIOD:

INDEBTEDNESS: \$

(Amount)

(Date incurred)

(Date due)

CREDITOR:

(Name)

(Address)

LEGAL DESCRIPTION: Slight Tract S-5; T10N; R5E Lots 11& 12 (36.3 Ac.)
(See XXXXXXXXXX, XXXXXXXXXX)

REMARKS: * This P.O. probably in Sacramento Co.

DISPOSITION:

DATE:

INVESTIGATOR:

FARM IS NEAR
TOWN OF: auburn
(P. O. Nearest Location of Farm)

REGISTRANT'S
NAME SUNADA SAM
(Last) (First)

LOCATION 2 mi S west of Auburn in Shubin Post WIFE'S
NAME
(Middle)

COUNTY Placer STATE Calif MAILING
ADDRESS Rt Box 127 Newville
(RFD or P. O. Box) (Town)

TENURE Rent TOTAL
NO. ACRES 60 STATE Calif TEL. NO.

TYPE OF SOIL Sec. Granite AGE 36 CITIZENSHIP
CROPS STATUS DESTINATION

GROWING Plum 25 Blossom
(Crop) (Acreage) (Progress) (Value)

Pear 25
(Crop) (Acreage) (Progress) (Value)

Cherry 10
(Crop) (Acreage) (Progress) (Value)

STRUCTURE 5- Building
ON FARM:

TOOLS AND EQUIPMENT
AVAILABLE: Farm Equipment Tractor & Truck

MORTGAGES OR
OTHER LIENS:

DATE OF
MORTGAGE (Farm, crop, chattels, other property, describe)

AMOUNT NAME OF
CREDITOR ADDRESS

REMARKS
OFFICE Sacramento SUPERVISOR WHP-RWD-

DATE 3/21/42

NAME SUNADA SAMU.S. Age 36

Evacuation

Project No. 80

Case

No. 25498ADDRESS RFD Bx 127 NEWCASTLE

TENURE

VESTED IN

Age

Interviewer

H. Borgel Date 5/9

--CASE STATUS AT REGISTRY--

COMPLETE

or Return date

-- FARM DATA --

LOC. 2 Mi. SW of AuburnTOTAL ACREAGE 110 ACR. IN CROPS 60 EXPIRATION
OF LEASE Oct 1942TENURE: Owner Owner-Mort. Purch. cont.
Renter X Sub-Renter Share Crop

LANDLORD REMARKS

REAL ESTATE NAME Mrs. Louise Bergtold ADDRESS Bx 127 Los GatosCREDITOR NAME Mrs. Mabel Fulcher ADDRESS Los Angeles

--SUBSTITUTE OPERATOR--

--DEAL WITH SUBSTITUTE--

Amt. Coll.

Sub. Operator M. W. AmmonAddress RFD NewcastleRemarks Auburn Fruit
Exchange to handle
fruitLease purch.
Land purch.
Crop purch.
Other Managerial
agreement 60% of
net profit paid to
Sunada

PARTIAL

Real Est. Chattels

Incomp. Incomp.

NONE

(Major deal, or deals, to dispose
of farm interests, not yet started)

--FINAL DISPOSITION--

COMPLETE

Deal with subst.

OPERATOR PENDING

BUT STILL UNCLOSED

NO SUBSTITUTE OPERATOR
IN PROSPECT

MACHINERY UNDISPOSED VALUE \$

TOTAL ACREAGE 110

HAS POWER OF ATT'Y BEEN EXEC.

REAL ESTATE CROPS CHATTELS

NAME

ADDRESS

CROPS

CHATELS

LIENS

Now growing
or planted

Acres

Harvest time

SUBSTITUTE OPERATOR

BOUGHT

ALL

PART

NONE

CREDITOR

SECURITY

AMOUNT

Cherries5JunePlums30JunePears25AugPasture50

TOTAL VALUE UNCLOSED ITEMS

\$

REMARKS:

NAME SUNADA UICHIU.S. Age 39Evacuation Project No. A3Case No. 38756ADDRESS RFD Box 173 NEWCASTLE

TENURE

VESTED IN

Age

Interviewer F. Schmidt Date 7/5/42--CASE STATUS AT REGISTRY--
COMPLETE ☒ or Return date--FARM DATA--
LOC. 3 Mi. from Newcastle off Lincoln-Newcastle Hwy
TOTAL ACREAGE 75 ACR. IN CROPS 75 EXPIRATION
OF LEASE

PARTIAL

Real Est. Chattels
Incomp. Incomp.

NONE

(Major deal, or deals, to dispose
of farm interests, not yet started)TENURE: Owner Owner-Mort. Purch. cont.
Renter X Sub-Renter Share Crop

LANDLORD REMARKS

REAL ESTATE NAME A.W. Ammon ADD. Auburn

CREDITOR NAME ADD.

--FINAL DISPOSITION--
COMPLETE ☒ Deal with subst.OPERATOR PENDING
BUT STILL UNCLOSSED

--SUBSTITUTE OPERATOR--

--DEAL WITH SUBSTITUTE--

Amt. Coll.

Sub. Operator R. Starkey☒ lease purch. sublease
Land purch.
Crop purch.
OtherAddress aboveRemarks Will operateEvacuee pays him
\$120.00 per month +
10% at end of seasonNO SUBSTITUTE OPERATOR
IN PROSPECT

MACHINERY UNDISPOSED VALUE \$

TOTAL ACREAGE 75

HAS POWER OF ATT'Y BEEN EXEC.

REAL ESTATE CROPS CHATTELS

NAME

ADDRESS

CROPS			CHATTELS		LIENS		
Now growing or planted	Acres	Harvest time	SUBSTITUTE OPERATOR <i>uses</i>		CREDITOR	SECURITY	AMOUNT
			BOUGHT	ALL <input checked="" type="checkbox"/> PART NONE			
<i>Plums</i>	<i>75</i>						
<i>Pears</i>							
<i>Peaches</i>							
			TOTAL VALUE UNCLOSSED ITEMS				

REMARKS:

FARM IS NEAR
TOWN OF: Newcastle, Calif.

(P.O. Nearest Location of Farm)

LOCATION Gold Hill

COUNTY

STATE

TENURE Lease-option to
buy in October

TOTAL
NO. ACRES 80

TYPE OF
SOIL

CROPS

GROWING

Peaches

8

(Crop)

(Acreage)

(Progress)

(Value)

Plums

50

(Crop)

(Acreage)

(Progress)

(Value)

Pears

20

(Crop)

(Acreage)

(Progress)

(Value)

STRUCTURES
ON FARM: House, barn, packing shed

TOOLS AND
EQUIPMENT AVAILABLE All tools necessary (belong to ranch)

MORTGAGES OR
OTHER LIENS A. W. Ammon, Auburn is land owner

(Farm, crop, chattels, other property, describe)

DATE OF
MORTGAGE

AMOUNT

NAME OF
CREDITOR

ADDRESS

REMARKS L. Starkey will be substitute
operator

OFFICE

SUPERVISOR B.L.B.

DATE 6/8/42

REGISTRANT'S
NAME Sunada, U.

No.

(Last)

(First)

WIFE'S
NAME Yoshiko

(Middle)

MAILING
ADDRESS R.F.D. Box 173

Newcastle

(R.F.D. OR P.O. Box)

(Town)

STATE California

TEL. NO.

AGE

CITIZENSHIP
STATUS

DESTINATION

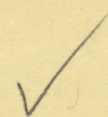
FARM TAKEN OVER BY: Mr. L. Starkey

LEGAL DOCUMENTS INVOLVED: Agreement

INFORMATION:

Mr. Starkey has been working for Sunada as a laborer and will continue on having complete charge for the duration. Mr. Sunada feels that the property will be properly cared for.

SUSUZI



Yasuo Suzuki. Yuzuru Suzuki

FARM IS NEAR TOWN OF: <u>Loomis</u>		REGISTRANT'S NAME	
(P.O. Nearest Location of Farm)		(Last)	(First)
LOCATION	<u>3m. east Loomis</u>	WIFE'S NAME	
COUNTY	<u>Placer</u>	(Middle)	
TENURE	STATE <u>Calif</u>	MAILING ADDRESS <u>Rt 1 Box 230 Loomis</u>	
	TOTAL NO. ACRES <u>110</u>	(RFD or P.O. Box)	(Town)
	<u>owners</u>	STATE <u>Calif</u>	TEL. NO.
TYPE OF SOIL	<u>1</u>	CITIZENSHIP STATUS	<u>U.S.</u> DESTINATION
CROPS			
GROWING			
	(Crop)	(Acreage)	(Progress) (Value)
	<u>Plums</u>	<u>60</u>	
	(Crop)	(Acreage)	(Progress) (Value)
	<u>Pears</u>	<u>1</u>	
STRUCTURES	(Crop)	(Acreage)	(Progress) (Value)
ON FARM:	<u>2 Dwelling House Barn</u>		
TOOLS AND			
EQUIPMENT AVAILABLE	<u>Tractor - 3 disc, spray rig. Truck</u>		
MORTGAGES OR			
OTHER LIENS			
DATE OF	(Farm, crop, chattels, other property, describe)		
MORTGAGE	AMOUNT	NAME OF CREDITOR	ADDRESS
REMARKS	OFFICE	SUPERVISOR	
	<u>Durhamville</u>	<u>W R P - RMR</u>	
		DATE <u>3/25/4</u>	

Form WFA-1 (Request to Relinquish Farm)

Yasuo Suzuki Yuzuru Suzuki

FARM IS NEAR TOWN OF: Loomis (P.O. Nearest Location of Farm)

LOCATION 1 1/2 m. east Loomis

COUNTY Placer STATE Calif

TENURE Owners TOTAL NO. ACRES 25

TYPE OF SOIL Decomposed Granite

CROPS GROWING

(Crop)	(Acreage)	(Progress)	(Value)
<u>Plums</u>	<u>20</u>	<u>Blossom stage</u>	
<u>Pears</u>	<u>4</u>	<u>"</u>	

STRUCTURES ON FARM: Garage P. House Dwelling house

TOOLS AND EQUIPMENT AVAILABLE

MORTGAGES OR OTHER LIENS

DATE OF MORTGAGE

REMARKS

OFFICE Sacramento SUPERVISOR W L P BWA

DATE 3/25/42

Form WFA-1 (Request to Relinquish Farm)

G NAME SUZUKI EDWIN YASUO U.S. Age 30 1912

Evacuation Project No. 80 Case No. 25431

ADDRESS RL 1 Bx 230 Loomis

Interviewer A.C. Perry Date 5/8/42

TENURE
VESTED IN SUZUKI { EDWIN G U.S. 30 1912
 FRANK YOSHINI G U.S. 27 1915
 YUZURU G U.S. 28 1913

--CASE STATUS AT REGISTRY--
COMPLETE _____ or Return date _____

--FARM DATA--
LOC (#1) 1 Mi. E. & (#2) 3 Mi. E. of Loomis
TOTAL ACREAGE 135 AC. IN CROPS 79 EXPIRATION
OF LEASE _____

PARTIAL ☒
Real Est. ☒ Chattels
Incomp. ☒ Incomp. _____

TENURE: Owner ☒ Owner-Mort. ☒ Purch. cont. _____
Renter _____ Sub-Renter _____ Share Crop _____

NONE
(Major deal, or deals, to dispose
of farm interests, not yet started)

LANDLORD REMARKS 25 acres clear
110 ams \$16,000 mfg

--FINAL DISPOSITION--
COMPLETE ☒ Deal with subst. _____

REAL ESTATE NAME T. Takashi ADD. Loomis

OPERATOR PENDING
BUT STILL UNCLOSED _____

CREDITOR NAME _____ ADD. _____

--SUBSTITUTE OPERATOR--

--DEAL WITH SUBSTITUTE--
Amt. Coll. _____

Sub. Operator Placer Farms Inc

Lease purch. _____
Land purch. _____
Crop purch. _____
Other _____

NO SUBSTITUTE OPERATOR
IN PROSPECT _____

Address Newcastle

MACHINERY UNDISPOSED _____ VALUE \$ _____

Remarks operate farm
lay expenses

TOTAL ACREAGE 135

10% for supervision of
labor. Duration
balances Suzuki

HAS POWER OF ATT'Y BEEN EXEC. yes
REAL ESTATE CROPS CHATTELS
NAME Placer Farms Inc
ADDRESS _____

Now growing or planted	Acres	Harvest time
<u>Plums</u>	<u>75</u>	<u>June</u>
<u>Pears</u>	<u>4</u>	<u>Aug</u>

CHATTELS
SUBSTITUTE OPERATOR
BOUGHT ALL PART NONE

LIENS
CREDITOR SECURITY AMOUNT

Equipment to be left
to operate farm

TOTAL VALUE UNCLOSSED ITEMS
\$ _____

REMARKS: _____

FARM PROPERTY INVENTORY - EVACUEE PROPERTY DIVISION - WRA

V-2

140

2751

TYPE: Fruit & Grape Farm

CODE: Placer 102

NO. Placer SD

LEGAL 1. Suzuki, Yasuo
OWNERS: 2. " Yusuru
3. " Frank
(Last Name) (Middle) (First)

OWNERS'

ADDRESSES: 1. Loomis, Calif.
2. c/o Placer Farms, Inc., Newcastle, Calif.
3.
(Project or P.O.) (County) (State)

LOCATION OF
PROPERTY:

(HFD, ETC.) (1) 47 (P.O.) (County) (State)
(2) 3

GROSS ACREAGE: CULTIVATED ACREAGE:

CROPS GROWN: Orchard 32 :

Grapes 2 :

(Crop) (Acreage) (Crop) (Acreage)

SOIL:

(Type) (Productivity Index)

STRUCTURES: 2 Dwellings; Out Buildings

ACTUAL VALUE: \$ (Land) (1) 2910 (Structures) 2400 (Total)
ASSESSSED VALUE: \$ (2) 220 (Structures) 150 5680
(Land) (Structures) (Total)

OPERATED BY: (Add.)

LEASE PERIOD:

INDEBTEDNESS: \$

(Amount) (Data Incurred) (Date due)

CREDITOR:

(Name) (Address)

LEGAL DESCRIPTION:

(1) NW $\frac{1}{4}$ of SW $\frac{1}{4}$ & Fr. W $\frac{1}{2}$ of W $\frac{1}{2}$ of SW $\frac{1}{4}$ of SW $\frac{1}{4}$ of S13; T11N; R7E (47 Ac.)(2) Fr. 3 ac. in W $\frac{1}{2}$ of W $\frac{1}{2}$ of SW $\frac{1}{4}$ of SW $\frac{1}{4}$ S13; T11N; R7E (3 Ac.)

REMARKS:

DISPOSITION:

DATE:

INVESTIGATOR:

FARM PROPERTY INVENTORY - EVACUEE PROPERTY DIVISION - WRA

V-2
105
2519
SD

TYPE: Fruit Farm CODE: Placer 101 NO Loomis,

LEGAL 1. Suzuki, Yasuo

OWNERS: 2. " Yusuru

3. " Frank

(Last Name)

(Middle)

(First)

OWNERS:

ADDRESSES: 1. Loomis, Calif. (R1, Box 230)

2. c/o Placer Farms, Inc, Newcastle, Calif.

3.

(Project or P.O.)

(County)

(State)

LOCATION OF

PROPERTY:

Loomis,

Placer

(HFD, ETC.)

(P.O.)

(County)

(State)

GROSS ACREAGE: 25

CULTIVATED ACREAGE:

CROPS GROWN: Plums 20

Pears 4

(Crop)

(Acreage)

(Crop)

(Acreage)

SOIL:

(Type)

(Productivity Index)

STRUCTURES: Dwelling; Garage; Pumphouse.

ACTUAL VALUE: \$

\$

\$

(Land)

(Structures)

(Total)

ASSESSED VALUE: \$ 880

\$

1400

2280

(Land)

(Structures)

\$

(Total)

OPERATED BY:

(Add.)

LEASE PERIOD:

INDEBTEDNESS: \$

(Amount)

(Date incurred)

(Date due)

CREDITOR:

(Name)

(Address)

LEGAL DESCRIPTION: E 25 Ac. of NE $\frac{1}{4}$ of NE $\frac{1}{4}$ of S15; T11N; R7E (25 AC.)

REMARKS:

DISPOSITION:

DATE:

INVESTIGATOR:

FARM PROPERTY INVENTORY - EVACUEE PROPERTY DIVISION - WRA

V-2

TYPE: Vineyard CODE: Placer 100 NO. 145 2787 Placer SD

LEGAL 1. Susuki, Yasuo
OWNERS: 2. " Yusuru
3. " Frank
(Last Name) (Middle) (First)

OWNERS' ADDRESSES: 1. Loomis, Calif.
2. c/o Placer Farms, Inc., Newcastle, Calif.
3. (Project or P.O.) (County) (State)

LOCATION OF PROPERTY: Loomis, Placer
(RFD, ETC.) (P.O.) (County) (State)

GROSS ACREAGE: 60 CULTIVATED ACREAGE:
CROPS GROWN: Grapes 13
(Crop) (Acreage) (Crop) (Acreage)

SOIL: (Type) (Productivity Index)

STRUCTURES:
ACTUAL VALUE: \$ (Land) \$ (Structures) \$ (Total)
ASSESSED VALUE: \$ 3170 \$ 1250 4420
(Land) (Structures) \$ (Total)
OPERATED BY: (Add.)
LEASE PERIOD:

INDEBTEDNESS: \$ (Amount) (Date incurred) (Date due)

CREDITOR: (Name) (Address)

LEGAL DESCRIPTION: NE $\frac{1}{4}$ of SE $\frac{1}{4}$ & E $\frac{1}{2}$ of SE $\frac{1}{4}$ of SE $\frac{1}{4}$ S-14; T11N; R7E (60 Ac.)

REMARKS:

DISPOSITION:

DATE:

INVESTIGATOR: